

15-097-20134-0000

STATE OF KANSAS
STATE CORPORATION COMMISSION

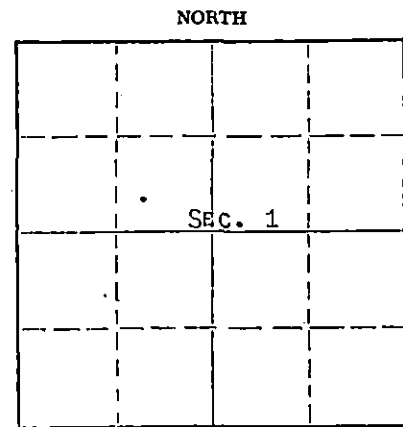
Form CP-4

Give All Information Completely
Make Required Affidavit
Mail or Deliver Report to:
Conservation Division
State Corporation Commission
212 No. Market
Wichita, Kansas 67202

WELL PLUGGING RECORD

Location as "NE/CNWxSWx" or footage from lines KIOWA County. Sec. 1 Twp. 28s Rge. 20 (~~E~~ W)
APP. SE NW
Lease Owner PETROLEUM, INC.,
Lease Name SHERER '1' Well No. 1
Office Address R.R. #2, GREAT BEND, KANSAS
Character of Well (completed as Oil, Gas or Dry Hole) DRY HOLE
Date well completed JULY 25 19 72
Application for plugging filed JULY 25 19 72
Application for plugging approved JULY 25 19 72
Plugging commenced JULY 25 19 72
Plugging completed JULY 25 19 72
Reason for abandonment of well or producing formation NO COMMERCIAL ZONE

If a producing well is abandoned, date of last production NONE 19
Was permission obtained from the Conservation Division or its agents before plugging was commenced? YES



Locate well correctly on above Section Plat

Name of Conservation Agent who supervised plugging of this well G. R. BIBERSTEIN
Producing formation _____ Depth to top _____ Bottom _____ Total Depth of Well 4917' Feet
Show depth and thickness of all water, oil and gas formations.

OIL, GAS OR WATER RECORDS				CASING RECORD		
FORMATION	CONTENT	FROM	TO	SIZE	PUT IN	PULLED OUT
				8-5/8"	608'	NONE

Describe in detail the manner in which the well was plugged, indicating where the mud fluid was placed and the method or methods used in introducing it into the hole. If cement or other plugs were used, state the character of same and depth placed, from _____ feet to _____ feet for each plug set.

HEAVY MUD TO 400', 1/2 SACK HULLS, 35 SACKS CEMENT. HEAVY MUD TO 40', WOODEN PLUG, FOLLOWED WITH 10 SACKS CEMENT ON TOP OF PLUG TO BASE OF WELL CELLAR.

RECEIVED
STATE CORPORATION COMMISSION
JUL 31 1972
CONSERVATION DIVISION
Wichita, Kansas

(If additional description is necessary, use BACK of this sheet)
Name of Plugging Contractor GARVEY DRILLING Co.
Address R.R. #2, GREAT BEND, KANSAS

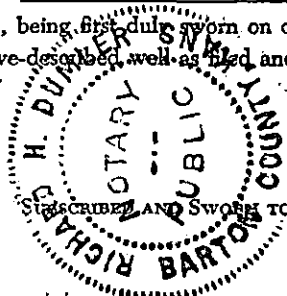
STATE OF KANSAS, COUNTY OF BARTON, ss. MONTE CHADD (employee of owner) or (~~owner or operator~~) of the above-described

well, being first duly sworn on oath, says: That I have knowledge of the facts, statements, and matters herein contained and the log of the above-described well as filed and that the same are true and correct. So help me God. MONTE CHADD, DIST. PROD. SUPT.

(Signature) [Signature]
R.R. #2, GREAT BEND, KANSAS
(Address)

Subscribed and sworn to before me this 28 day of JULY, 19 72

My commission expires MAY 28, 1973 Richard W. Dunbar Notary Public.



WELL LOG

15-097-20134-0000

COMPANY Petroleum, Inc.

SEC. 1 T. 28S R. 20W

FARM Sherer 'I' NO. 1

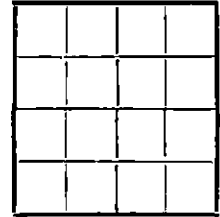
LOC. App. C SE NW

TOTAL DEPTH 4917'

COUNTY Kiowa, Kansas

COMM. 7-14-72 COMP. 7-25-72

CONTRACTOR Garvey Drilling Company



CASING
8 5/8" @ 608' w/350sx

ELEVATION 2301' KB

PRODUCTION D & A

FIGURES INDICATE BOTTOM OF FORMATIONS

- 70' Sand
- 610' Sand, Red Bed, & Shale
- 1230' Rock & Shale
- 1260' Shale
- 1268' Anhydrite
- 1760' Shale
- 2350' Shale & Lime
- 2515' Lime & Shale
- 4447' Lime
- 4575' Lime & Shale
- 4751' Lime
- 4783' Lime & Shale
- 4865' Lime
- 4902' Mississippian Lime
- 4912' Lime
- 4917' Lime
- 4917' RTD

RECEIVED
STATE CORPORATION COMMISSION

JUL 31 1972

CONSERVATION DIVISION
Wichita, Kansas

State of Kansas }
County of Barton } SS

I, Charlene Marker of Garvey Drilling Company

upon oath state the above and foregoing is a true and correct copy of the log of the Sherer 'I' #1 well.

Charlene Marker

Subscribed and sworn to before me this 27th day of July 1972

My Commission Expires: July 8, 1974

[Signature]
NOTARY PUBLIC