

STATE OF KANSAS  
STATE CORPORATION COMMISSION

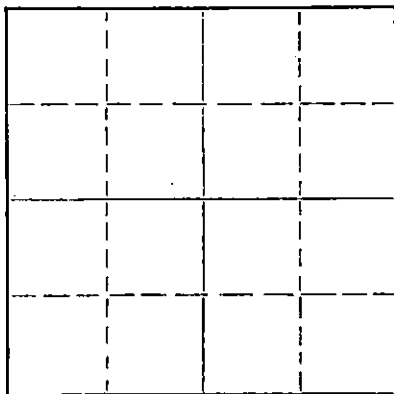
Give All Information Completely  
Make Required Affidavit  
Mail or Deliver Report to:  
Conservation Division  
State Corporation Commission  
211 No. Broadway  
Wichita, Kansas

WELL PLUGGING RECORD

Kingman County, Sec. 32 Twp. 27 Rge. 8 (E) (W)

Location as "NE/CNW%SW%" or footage from lines C NE SE  
Lease Owner Thunderbird Drilling, Inc.  
Lease Name Burnett Well No. 1  
Office Address 706 Union Center, Wichita, Kansas  
Character of Well (completed as Oil, Gas or Dry Hole) Dry hole  
Date well completed May 20 1964  
Application for plugging filed May 20 1964  
Application for plugging approved May 20 1964  
Plugging commenced May 20 1964  
Plugging completed May 20 1964  
Reason for abandonment of well or producing formation Dry hole

NORTH



Locate well correctly on above  
Section Plat

If a producing well is abandoned, date of last production 19  
Was permission obtained from the Conservation Division or its agents before plugging was commenced? yes

Name of Conservation Agent who supervised plugging of this well A. V. Elving  
Producing formation \_\_\_\_\_ Depth to top \_\_\_\_\_ Bottom \_\_\_\_\_ Total Depth of Well 4540 Feet  
Show depth and thickness of all water, oil and gas formations.

OIL, GAS OR WATER RECORDS

CASING RECORD

FORMATION	CONTENT	FROM	TO	SIZE	PUT IN	PULLED OUT

Describe in detail the manner in which the well was plugged, indicating where the mud fluid was placed and the method or methods used in introducing it into the hole. If cement or other plugs were used, state the character of same and depth placed, from \_\_\_\_\_ feet to \_\_\_\_\_ feet for each plug set.

Filled hole to 260' w/ heavy mud  
plug 1/2 sacks hulls  
25 sacks cement  
filled hole to 40' with mud  
1/2 sacks hulls  
10 sacks cement  
3 sacks in rat hole

RECEIVED  
STATE CORPORATION COMMISSION

MAY 28 1964

CONSERVATION DIVISION  
Wichita, Kansas

RECEIVED  
STATE CORPORATION COMMISSION

MAY 26 1964

CONSERVATION DIVISION  
Wichita, Kansas

(If additional description is necessary, use BACK of this sheet)

Name of Plugging Contractor Thunderbird Drilling, Inc.  
Address 706 Union Center, Wichita, Kansas

STATE OF KANSAS, COUNTY OF SEDGWICK, ss.  
Charles W. Aikins, Jr. (~~employee of owner~~) or (owner or operator) of the above-described well, being first duly sworn on oath, says: That I have knowledge of the facts, statements, and matters herein contained and the log of the above-described well as filed and that the same are true and correct. So help me God.

(Signature) [Signature]  
Charles W. Aikins, Jr., President  
706 Union Center (Address) Wichita, Kansas

SUBSCRIBED AND SWORN TO before me this 25th day of May, 1964

My commission expires October 9, 1967  
Priscilla L. Graham  
Priscilla L. Graham Notary Public.



DRILLERS LOG

#1 Burnett

LOCATION: C NE SE of Section 32,  
Township 27 South, Range 8 West,  
Kingman County, Kansas

CONTRACTOR: Thunderbird Drilling, Inc.  
706 Union Center Building  
Wichita, Kansas

COMMENCED: May 6, 1964

COMPLETED: May 20, 1964

SURFACE CASING: 8-5/8" surface casing set at 269'  
with 200 sacks cement, 1% gel,  
3 sacks calcium chloride, 3 sacks  
calcium chloride.

ELEVATION: 1639' K. B.  
1636' D. F.  
1634' G. L.

WELL LOG:	0 - 65	Sand
	65 - 269	Red Bed
	269 - 540	Red Bed and Shale
	540 - 1160	Shale and Shells
	1160 - 1535	Shale and Lime
	1535 - 2260	Lime and Shale
	2260 - 2895	Shale and Lime
	2895 - 3010	Lime and Shale
	3010 - 3070	Shale and Lime
	3070 - 3320	Lime and Shale
	3320 - 3382	Shale and Lime
	3382 - 3460	Lime and Shale
	3460 - 3720	Lime
	3720 - 3790	Shale and Lime
	3790 - 3810	Lime
	3810 - 3880	Lime and Shale
	3880 - 3935	Shale and Lime
	3935 - 4031	Lime
	4031 - 4105	Chert and Lime
	4105 - 4135	Lime
	4135 - 4352	Shale and Lime
	4352 - 4490	Shale and Lime
	4490 - 4540	Lime and Shale
	4540	Rotary Total Depth D & A

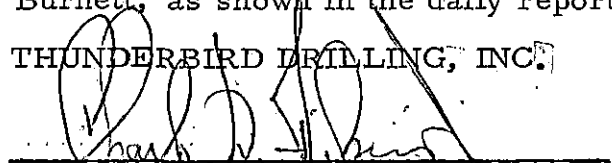
**RECEIVED**  
STATE CORPORATION COMMISSION

MAY 26 1964

CONSERVATION DIVISION  
Wichita, Kansas


The undersigned, Charles W. Aikins, Jr., an officer of Thunderbird Drilling, Inc., hereby certifies that the above is a true and correct log of the formations encountered in the drilling of the #1 Burnett, as shown in the daily reports.

THUNDERBIRD DRILLING, INC.

  
Charles W. Aikins, Jr., President

Subscribed and sworn to before me this 25th day of May, 1964.

My commission expires 10-9-67.

  
Priscilla L. Graham, Notary Public