

15-151-20167-60-50

STATE OF KANSAS
STATE CORPORATION COMMISSION

Form CP-4


Give All Information Completely
Make Required Affidavit
Mail or Deliver Report to:
Conservation Division
State Corporation Commission
212 No. Market
Wichita, Kansas

WELL PLUGGING RECORD

Pratt County, Sec. 1 Twp. 29S Rge. 12 (E) W (W)

Location as "NE/CNW/SW" or footage from lines C SW NW
Lease Owner Comet Petroleum Co.
Lease Name Wheatley Well No. #1
Office Address 200 West Douglas, Wichita, Kansas 67200
Character of Well (completed as Oil, Gas or Dry Hole) Dry Hole
Date well completed 12-5 1970
Application for plugging filed 12-5 1970
Application for plugging approved 12-5 1970
Plugging commenced 12-5 1970
Plugging completed 12-5 1970
Reason for abandonment of well or producing formation Dry Hole

NORTH



Locate well correctly on above Section Plot

If a producing well is abandoned, date of last production 19
Was permission obtained from the Conservation Division or its agents before plugging was commenced? Yes

Name of Conservation Agent who supervised plugging of this well Russ Biberstein
Producing formation _____ Depth to top _____ Bottom _____ Total Depth of Well _____ Feet
Show depth and thickness of all water, oil and gas formations.

OIL, GAS OR WATER RECORDS

CASING RECORD

| FORMATION | CONTENT | FROM | TO | SIZE | PUT IN | PULLED OUT |
|--------------|---------|------|-----|--------|--------|------------|
| Surface pipe | | -0- | 242 | 8 5/8" | 242 | -0- |
| | | | | | | |
| | | | | | | |
| | | | | | | |

Describe in detail the manner in which the well was plugged, indicating where the mud fluid was placed and the method or methods used in introducing it into the hole. If cement or other plugs were used, state the character of same and depth placed, from _____ feet to _____ feet for each plug set.

Filled hole with heavy mud.
#1 plug set @ 240' with 40 sks. cement.
#2 plug set @ 40' with 7 sks. cement.
#3 plug set in rat hole with 3 sks. cement.

RECEIVED
STATE CORPORATION COMMISSION
DEC 11 1970
CONSERVATION DIVISION
Wichita, Kansas

(If additional description is necessary, use BACK of this sheet)

Name of Plugging Contractor Sweetman Drilling, Inc.
Address Box 645, Great Bend, Kansas 67530


STATE OF Kansas, COUNTY OF Barton, ss. T. D. Sweetman (employee of owner) or (owner or operator) of the above-described

well being drilled, duly sworn on oath, says: That I have knowledge of the facts, statements, and matters herein contained and the log of the above-described well as filed and that the same are true and correct. So help me God.

(Signature) T. D. Sweetman
Box 645, Great Bend, Kansas 67530 (Address)

SUBSCRIBED AND SWORN TO before me this 8th day of December, 1970

Mary Ann Schwanborn
Notary Public.



My commission expires 7-10-73

WELL LOG
Wheatley #1
C SW NW 1-29S-12W
Pratt County, Kansas

Name of Operator: Comet Petroleum Co.,
200 West Douglas
Wichita, Kansas

Date completed: December 5, 1970

| FROM | TO | |
|------|------|------------------|
| 0 | 45 | Clay |
| 45 | 175 | Sand |
| 175 | 283 | Sand and red bed |
| 283 | 1747 | Shale |
| 1747 | 4046 | Shale and lime |
| 4046 | 4205 | Lime |
| 4205 | 4285 | Chertz Lime |
| 4285 | 4450 | Lime and shale |
| 4450 | 4502 | Viola lime |
| 4502 | 4553 | Lime and shale |
| 4553 | | Total Depth |

RECEIVED
STATE CORPORATION COMMISSION
DEC 11 1970
CONSERVATION DIVISION
Wichita, Kansas


STATE OF KANSAS
COUNTY OF BARTON ss

T. D. Sweetman, President of Sweetman Drilling, Inc., being first duly sworn on oath says: That I have knowledge of the facts, statements and matters herein contained and the log of the above described well as filed and that the same are true and correct.

T. D. Sweetman
T. D. Sweetman

Subscribed and sworn before me this 8th day of December, 1970.

Mary Ann Schwaborn
Notary Public Barton County



My Commission Expires 7-10-73.