

STATE OF KANSAS
STATE CORPORATION COMMISSION

WELL PLUGGING RECORD

Give All Information Completely
Make Required Affidavit
Mail or Deliver Report to
Conservation Division
State Corporation Comm.
245 North Water
Wichita, KS 67202

Ford County, Sec. 23 Twp. 29S Rge. 24W E/W
Location as "NE/CNW $\frac{1}{4}$ SW $\frac{1}{4}$ " or footage from lines
C SE NE

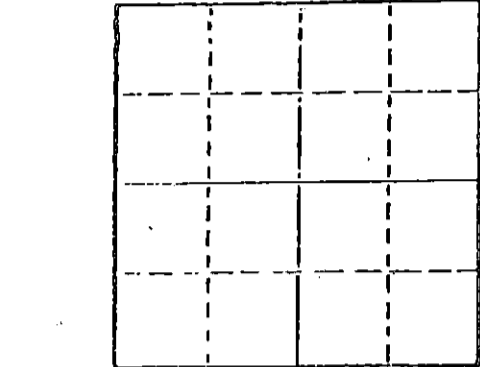
Lease Owner Murfin Drilling Company
Lease Name CUMMINGS Well No. 1
Office Address 617 UNION CENTER BUILDING, WICHITA, KS 67202
Character of Well (Completed as Oil, Gas or Dry Hole)
Dry Hole

Date Well completed 8-4-79 19
Application for plugging filed 8-4-79 19
Application for plugging approved 8-4-79 19
Plugging commenced 8-4-79 19
Plugging completed 8-4-79 19

Reason for abandonment of well or producing formation
Dry Hole

If a producing well is abandoned, date of last production
19

Was permission obtained from the Conservation Division or
its agents before plugging was commenced? YES



Locate well correctly on above
Section Plat

Name of Conservation Agent who supervised plugging of this well Clarence Thomas, Garden City, KS
Producing formation Depth to top Bottom Total Depth of Well 5445'
Show depth and thickness of all water, oil and gas formations.

OIL, GAS OR WATER RECORDS

CASING RECORD

FORMATION	CONTENT	FROM	TO	SIZE	PUT IN	PULLED OUT
				8-5/8"	654'	

Describe in detail the manner in which the well was plugged, indicating where the mud fluid was placed and the method or methods used in introducing it into the hold. If cement or other plugs were used, state the character of same and depth placed, from feet to feet for each plug set.

1st plug @ 650' w/60 sx.

2nd plug @ 40' w/10 sx.

5 sx. in the rat hole.

RECEIVED
STATE CORPORATION COMMISSION

AUG 27 1979

CONSERVATION DIVISION
Wichita, Kansas

(If additional description is necessary, use BACK of this sheet)

Name of Plugging Contractor Murfin Drilling Company

STATE OF KANSAS COUNTY OF SEDGWICK, ss.

Wm. S. Shropshire, Asst. Gen. Mgr. of Murfin Drlg (employee of owner) or (owner or operator) of the above-described well, being first duly sworn on oath, says: That I have knowledge of the facts, statements, and matters herein contained and the log of the above-described well as filed and that the same are true and correct. So help me God.

(Signature)

Wm. S. Shropshire
Wm. S. Shropshire, Asst. Gen. Mgr.

617 Union Center Building, Wichita, KS 67202
24th day of August, 1979

SUBSCRIBED AND SWORN TO before me this

Linda Lynch
Linda Lynch Notary Public.

My commission expires May 21, 1983



WELL LOG

COMPANY Murfin Drilling Company

SEC. 23 T. 29S R. 24W

FARM CUMMINGS No. 1


LOC. C SE NE

RIG. NO. 19
TOTAL DEPTH 5445'

COUNTY Ford
KANSAS

COMM. 7-21-79 COMP. 8-4-79

CONTRACTOR Murfin Drilling Company



CASINO
20 10
15 6-5/8" csg. w/400 sx.
12 6
13 5

ELEVATION

PRODUCTION

FIGURES INDICATE BOTTOM OF FORMATIONS

65'	Surface Conductor			
135'	Shale			
200'	Sand Stakes			
400'	Shale			
604'	Blue Shale & Red Bed			
900'	Red Bed, Lime, Shale			
1417'	Shale			
1435'	ANHYDRITE			
1765'	Shale			
2035'	Brown Lime & Shale			
2192'	Shale & Lime Stakes			
2410'	Shale			
2655'	Shale - Lime Stakes			
3175'	Lime & Shale			
3470'	Lime			
4840'	Lime & Shale			
5445'	Lime	R	T	D

RECEIVED
STATE CORPORATION COMMISSION
AUG 27 1979
CONSERVATION DIVISION
Wichita, Kansas

State of KANSAS
County of SEDGWICK ss:

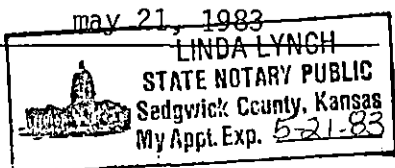
I, Wm. S. Shropshire, Asst. Gen. Mgr. of the Murfin Drilling Company Company

upon oath state that the above and foregoing is a true and correct copy of the log of the CUMMINGS #1 well.

Wm. S. Shropshire
Wm. S. Shropshire, Asst. Gen. Mgr.

Subscribed and sworn to before me this 24th day of August 1979

My Commission Expires:



Linda Lynch
Linda Lynch NOTARY PUBLIC