

15-151-20985-20-20


TO BE FILED WITH THE STATE CORPORATION COMMISSION PRIOR TO COMMENCEMENT OF WELL

1. Operator Strata Drilling, Inc. Address Box 355, Great Bend, Kansas
2. Lease name Pride Well No. #1 County Pratt
3. Well Location NE NE NE Sec. 7 Township 29 Range 12W
4. Well to be drilled 330 ft. from nearest lease line.
5. Drilling Contractor Strata Drilling, Inc. Address Box 355, Great Bend, Kansas
6. Type of equipment: Rotary Cable Tool Approx. date operation to begin 5-4 195 60
7. Well to be drilled for Oil Gas Disposal Input Estimated Total Depth of Well 4700 ft. 22
8. Depth of deepest fresh water well within one mile of location 150 ft. If none exists, write NONE
9. Ground elevation at location is approx. 0 ft. higher or _____ ft. lower than ground elevation at water well.
10. Depth of the deepest municipal water well within three miles of location _____ ft. If none exists, write NONE
None
11. Operator states that he will set surface pipe at least 25 ft. below all Tertiary or unconsolidated deposits and, taking into consideration differences in ground elevations, that the minimum depth necessary, to the best of his knowledge and belief, to protect all fresh water zones is 150 ft. and operator agrees to set surface pipe at this location to a depth of not less than 850 ft. Alternate 1 Alternate 2 .



REMARKS:

STRATA DRILLING, INC.

Signature of Operator


Jim B. McWilliams, Secy-Treas.

STRATA DRILLING, Inc.
Tenth & Odell
Great Bend, Kansas



State Corporation Commission of Kansas
Conservation Division
500 Insurance Building
212 North Market
Wichita 2, Kansas

STATE CORPORATION COMMISSION

MAY 4 1960

CONSERVATION DIVISION
Wichita, Kansas

(IF PREFERRED, MAIL IN ENVELOPE)