

15-151-20,082-00-80

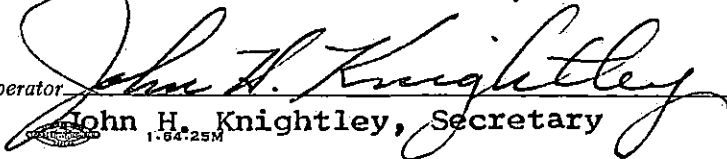
TO BE FILED WITH THE STATE CORPORATION COMMISSION PRIOR TO COMMENCEMENT OF WELL

1. Operator Loyd Benefield Oil Co. Address 2700 Liberty Bank Bldg., Okla. City, Okla.
2. Lease name Knop Well No. 4 County Pratt
3. Well Location SW SW SE Sec. 22 Township 29S Range 11W
4. Well to be drilled 330 ft. from nearest lease line.
5. Drilling Contractor Lauck Drilling Company, Incorporated Address 301 S. Broadway, Wichita, Kansas
6. Type of equipment: Rotary Cable Tool Approx. date operation to begin July 23, 1968
7. Well to be drilled for Oil Gas Disposal Input Estimated Total Depth of Well 4775 ft.
8. Depth of deepest fresh water well within one mile of location _____ ft. If none exists, write NONE None
9. Ground elevation at location is approx. _____ ft. higher or _____ ft. lower than ground elevation at water well.
10. Depth of the deepest municipal water well within three miles of location _____ ft. If none exists, write NONE None
11. Operator states that he will set surface pipe at least 25 ft. below all Tertiary or unconsolidated deposits and, taking into consideration differences in ground elevations, that the minimum depth necessary, to the best of his knowledge and belief, to protect all fresh water zones is 100 ft. and operator agrees to set surface pipe at this location to a depth of not less than 200 ft. Alternate 1 Alternate 2 .

REMARKS:

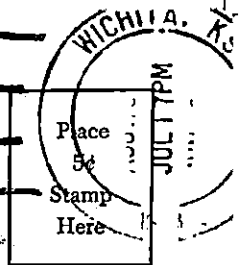
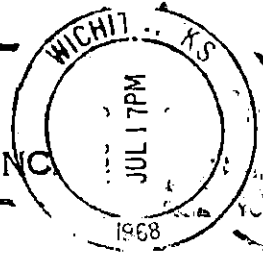
LAUCK DRILLING COMPANY, INCORPORATED

Signature of Operator



John H. Knightley, Secretary

D. R. LAUCK OIL COMPANY, INC
301 SOUTH BROADWAY
WICHITA 2, KANSAS



State Corporation Commission of Kansas
Conservation Division
500 Insurance Building
212 North Market
Wichita, Kansas 67202

(IF PREFERRED, MAIL IN ENVELOPE)

RECEIVED
STATE CORPORATION COMMISSION
JUL 18 1968
CONSERVATION DIVISION
Wichita, Kansas