

TYPE

NOTICE OF INTENTION TO DRILL

C-1
MI-103T

TO BE FILED WITH THE STATE CORPORATION COMMISSION
PRIOR TO COMMENCEMENT OF WELL

API Number 15-151-20,597
(For office use only) - 404 db

- Operator PAR Petroleum, Inc.
Address P.O. Box 280, Liberal, Kansas 67901
- Contractor DNB Drilling Co.
Address Wichita, Kansas
- Type of Equipment: Rotary Cable Tool _____
- Well to be Drilled for: Oil _____ Gas
Disposal _____ Input _____ Other _____
- Depth of Deepest Fresh Water within 1 mile 160 ft.
- Depth of Municipal Water Well within 3 miles 160 ft.
- Depth to Protect all Fresh Water 200 225 ft.
- Amount of Surface Casing to be set 350 ft.
- Alternate No. 1 No. 2 _____

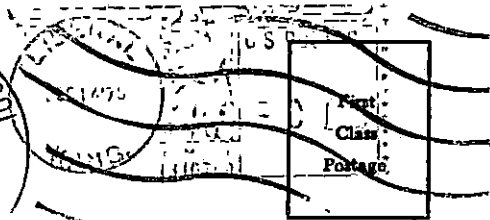


Starting Date December 27, 1978
County Pratt
Sec. 12 Twp. 28 S Rge. 15 ^EW
Spot Location C NW NE
Nearest Lease Line 660 ft.
Lease Name Bunsold
Well No. 1
Est. Total Depth 4600 ft.

REMARKS:

OPERATOR STATES THAT HE WILL COMPLY WITH K. S. A. 55-128

Signature of Operator

Robert M. Reynolds
DK/EP 62



State Corporation Commission of Kansas
Conservation Division
245 North Water
Wichita, Kansas 67202

RECEIVED
STATE CORPORATION COMMISSION

DEC 15 1978

CONSERVATION DIVISION
Wichita, Kansas

(IF PREFERRED, MAIL IN ENVELOPE)