

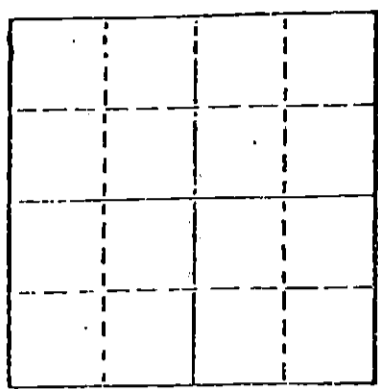
STATE OF KANSAS  
STATE CORPORATION COMMISSION

WELL PLUGGING RECORD

Give All Information Completely  
Make Required Affidavit  
Mail or Deliver Report to  
Conservation Division  
State Corporation Comm.  
245 North Water  
Wichita, KS 67202

Ness County, Sec. 8 Twp. 20S Rge. 26 x2/W  
Location as "NE/CNW $\frac{1}{4}$ SW $\frac{1}{4}$ " or footage from lines  
SW NW

Lease Owner Double Eagle Exploration, Inc.  
Lease Name Stiwalt Well No. #1  
Office Address 100 S. Main - Suite 410, Wichita, Ks. 67202  
Character of Well (Completed as Oil, Gas or Dry Hole)



Dry Hole

Date Well completed 5-24-81 19  
Application for plugging filed 5-24-81 19  
Application for plugging approved 5-24-81 19  
Plugging commenced 5-24-81 19  
Plugging completed 5-24-81 19

Reason for abandonment of well or producing formation  
Commercial quantities of oil not found

If a producing well is abandoned, date of last production 19.

Was permission obtained from the Conservation Division or its agents before plugging was commenced? Yes

Name of Conservation Agent who supervised plugging of this well Marion Schmidt  
Producing formation Depth to top Bottom Total Depth of Well 4650'  
Show depth and thickness of all water, oil and gas formations.

OIL, GAS OR WATER RECORDS

CASING RECORD

FORMATION	CONTENT	FROM	TO	SIZE	PUT IN	PULLED OUT
				8 5/8"	448'	None

Describe in detail the manner in which the well was plugged, indicating where the mud fluid was placed and the method or methods used in introducing it into the hold. If cement or other plugs were used, state the character of same and depth placed, from \_\_\_\_\_ feet to \_\_\_\_\_ feet for each plug set.

- Plug @ 1220' w/65 sx.
- Plug @ 450' w/30 sx.
- Plug @ 40' w/10 sx.
- Rat Hole 5 sx.

RECEIVED  
STATE CORPORATION COMMISSION

Recd.  
6-2-81


(If additional description is necessary, use BACK of this sheet)  
Name of Plugging Contractor Rains & Williamson Oil Co., Inc. CONSERVATION DIVISION  
Wichita, Kansas

STATE OF Kansas COUNTY OF Sedgwick, ss.  
Wilson Rains, President of Rains & Williamson Oil Co. (employee of owner) or (owner or operator) of the above-described well, being first duly sworn on oath, says: That I have knowledge of the facts, statements, and matters herein contained and the log of the above-described well as filed and that the same are true and correct. So help me God.

(Signature) Wilson Rains  
435 Page Court, 220 W. Douglas, Wichita, Ks. 67202  
(Address)

SUBSCRIBED AND SWORN TO before me this 28 day of May, 19 81

Juanita M. Green  
Juanita M. Green Notary Public.



DRILLER'S LOG

COMPANY: Double Eagle Exploration, Inc.

SEC. 8 T. 20S R. 26W

LOC. SW NW

WELL NAME: Stiawalt #1

COUNTY: Ness

RIG NO. #2

TOTAL DEPTH 4650'

ELEVATION

COMMENCED: 5-15-81

COMPLETED: 5-24-81

CONTRACTOR: Rains & Williamson Oil Co., Inc.

CASING RECORD:

SURFACE: 8 5/8" @ 448' w/200 sx. 60/40 poz., 2% gel, 3% cc.

PRODUCTION: D&A

LOG

(Figures Indicate Bottom of Formations)

Shale	1315
Sand	1575
Shale & Redbed	1887
Shale	2788
Shale & Lime	2960
Lime & Shale	3993
Lime	4650
<u>ROTARY TOTAL DEPTH</u>	<u>4650</u>

RECEIVED  
STATE CORPORATION COMMISSION

CONSERVATION DIVISION  
Wichita, Kansas

STATE OF Kansas )

COUNTY OF Sedgwick )

SS:


I, Wilson Rains, President of Rains & Williamson Oil Co., Inc.

upon oath state that the above and foregoing is a true and correct copy of the log of the

Stiawalt #1 well.

Wilson Rains  
Wilson Rains

Subscribed and sworn to before me this 28 day of May, 1981.



My Appointment Expires:

10-4-83

Juanita M. Green  
Juanita M. Green