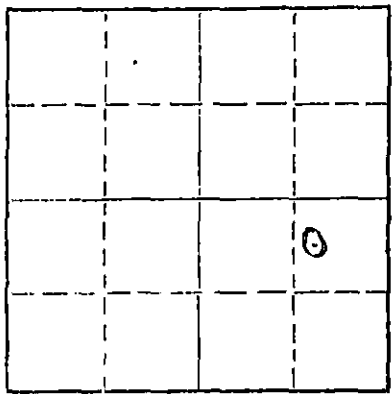


STATE OF KANSAS  
STATE CORPORATION COMMISSION

Give All Information Completely  
Make Required Affidavit  
Mail or Deliver Report to:  
Conservation Division  
State Corporation Commission  
P. O. Box 17027  
Wichita, Kansas 67217  
NORTH

WELL PLUGGING RECORD



Locate well correctly on above  
Section Plat

Pratt County, Sec. 7 Twp 29S Rge. (E) 12 (W)  
Location as "NE/CNWKSWK" or footage from lines CW/2 NE SE  
Lease Owner. Sohio Petroleum Company  
Lease Name. Reece Well No. 1  
Office Address. Box 673, Russell, Kansas 67665  
Character of Well (completed as Oil, Gas or Dry Hole) Dry Hole  
Date well completed 12:15 AM October 5, 19 74  
Application for plugging filed Verbal 10-4-74 Written 10-15-74 19  
Application for plugging approved Verbal 10-4-74 Written 10-7-74 19  
Plugging commenced October 4, 19 74  
Plugging completed October 5, 19 74  
Reason for abandonment of well or producing formation Dry Hole

If a producing well is abandoned, date of last production 19  
Was permission obtained from the Conservation Division or its agents before plugging was commenced? Yes

Name of Conservation Agent who supervised plugging of this well Russell Biberstein  
Producing formation \_\_\_\_\_ Depth to top \_\_\_\_\_ Bottom \_\_\_\_\_ Total Depth of Well 4733 Feet  
Show depth and thickness of all water, oil and gas formations.

OIL, GAS OR WATER RECORDS

CASING RECORD

FORMATION	CONTENT	FROM	TO	SIZE	PUT IN	PULLED OUT
				8-5/8"	301.75'	NONE

Describe in detail the manner in which the well was plugged, indicating where the mud fluid was placed and the method or methods used in introducing it into the hole. If cement or other plugs were used, state the character of same and depth placed, from \_\_\_\_\_ feet to \_\_\_\_\_ feet for each plug set.

Plugged: Filled hole to 200' cemented with  
35 sx - 200'  
15 sx - 40'  
2 sx - Mouse Hole  
2 sx - Rat Hole  
Drilling mud between plugs  
Plugging complete 12:15 AM 10-5-74

RECEIVED  
STATE CORPORATION COMMISSION  
NOV 7 1974  
CONSERVATION DIVISION  
Wichita, Kansas

(If additional description is necessary, use BACK of this sheet)  
Name of Plugging Contractor DaMac Drilling Company, Inc.  
Address Box 1164, Great Bend, Kansas 67530

STATE OF Kansas, COUNTY OF Russell, ss.  
W. H. Ward (employee of owner) or (owner or operator) of the above-described


well, being first duly sworn on oath, says: That I have knowledge of the facts, statements, and matters herein contained and the log of the above-described well as filed and that the same are true and correct. So help me God.

(Signature) W. H. Ward W. H. Ward  
Box 673, Russell, Kansas 67665  
(Address)

Sworn to before me this 6th day of November, 19 74

9-28-75

Juanita Valentine  
Juanita Valentine Notary Public.



# WELL LOG

COMPANY Sohio Petroleum Company

SEC. 7 T29S R12W

FARM Reece

NO. 1

LOC. W/2 NE SE

TOTAL DEPTH 4733'

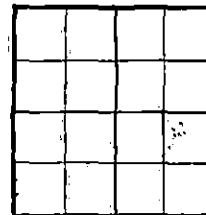
COUNTY Pratt, Kansas

COMM. 9-23-74

COMP. 10-5-74

CONTRACTOR DaMac Drilling Company, Inc.

CASING 8 5/8" @ 309' w/275 sx.  
1" @ 105' w/200 sx.



ELEVATION

PRODUCTION

FIGURES INDICATE BOTTOM OF FORMATIONS

60' Surface Clay  
208' Sand  
275' Red Bed  
860' Shale and Red Bed  
1930' Red Bed and Shale  
2197' Shale and Lime  
2355' Lime and Shale  
3450' Shale and Lime  
3670' Lime and Shale  
3945' Lime  
4733' Lime  
4733' R.T.D.

RECEIVED  
STATE CORPORATION COMMISSION  
NOV 7 1974  
CONSERVATION DIVISION  
Wichita, Kansas

State of Kansas }  
County of Barton } SS

I, Rhonda Appel of DaMac Drilling Company, Inc.  
upon oath state the above and foregoing is a true and correct copy of the log of the Reece No. 1 well.

Rhonda Appel

Subscribed and sworn to before me this 10 day of October, 1974

My Commission Expires: May 28, 1977

Richard A. Dumbler  
NOTARY PUBLIC