

15-151-00265-00.00

STATE OF KANSAS
STATE CORPORATION COMMISSION

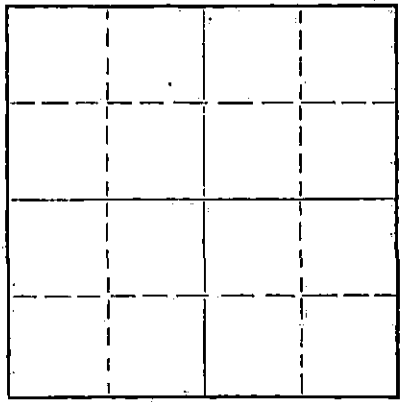
Give All Information Completely
Make Required Affidavit
Mail or Deliver Report to:
Conservation Division
State Corporation Commission
211 No. Broadway
Wichita, Kansas

WELL PLUGGING RECORD

Pratt County, Sec. 27 Twp. 29 S Rge. 11 (E) (W)

Location as "NE/CNW/SW" or footage from lines SW 1/4 NE 1/4 SE 1/4
Lease Owner Drilling and Exploration Company, Inc.
Lease Name Titus Well No. 1
Office Address 811 Union Center Bldg, Wichita, Kansas
Character of Well (completed as Oil, Gas or Dry Hole) Dry
Date well completed December 4, 1959
Application for plugging filed December 4, 1959
Application for plugging approved December 4, 1959
Plugging commenced December 4, 1959
Plugging completed December 4, 1959
Reason for abandonment of well or producing formation D&A

NORTH



Locate well correctly on above
Section Plat

If a producing well is abandoned, date of last production 19
Was permission obtained from the Conservation Division or its agents before plugging was commenced? Yes

Name of Conservation Agent who supervised plugging of this well Fred Hampel
Producing formation None Depth to top Bottom Total Depth of Well 4805 Feet
Show depth and thickness of all water, oil and gas formations.

OIL, GAS OR WATER RECORDS

CASING RECORD

| FORMATION | CONTENT | FROM | TO | SIZE | PUT IN | PULLED OUT |
|---------------|---------|------|-----|--------|--------|------------|
| Surface sands | Water | 0 | 100 | 8-5/8" | 416 | None |
| | | | | | | |
| | | | | | | |
| | | | | | | |
| | | | | | | |
| | | | | | | |

Describe in detail the manner in which the well was plugged, indicating where the mud fluid was placed and the method or methods used in introducing it into the hole. If cement or other plugs were used, state the character of same and depth placed, from feet to feet for each plug set.

Mud to 240 - Halliburton rubber plug @ 240' with 1/2 sack hulls -
35 sacks cement, plug from 240 to 146.
Mud to 35' - Halliburton rubber plug @ 35' with 1/2 sack hulls -
cement to surface.

RECEIVED
STATE CORPORATION COMMISSION
JAN 5 1960
CONSERVATION DIVISION
Wichita, Kansas

(If additional description is necessary, use BACK of this sheet)
Name of Plugging Contractor Mack Oil Company and Halliburton Cementing Co.
Address Duncan, Okla. Pratt, Kansas

STATE OF Kansas, COUNTY OF Sedgwick, ss.
Karl A. Peterson (employee of owner) or (owner or operator) of the above-described well, being first duly sworn on oath, says: That I have knowledge of the facts, statements, and matters herein contained and the log of the above-described well as filed and that the same are true and correct. So help me God.

(Signature) Karl A. Peterson
811 Union Center Bldg, Wichita, Kansas (Address)


SUBSCRIBED AND SWORN TO before me this 5th day of December, 1959

My commission expires May 6, 1961

Elyse L. Sutton
Notary Public.



WELL LOG BUREAU—KANSAS GEOLOGICAL SOCIETY
508 East Murdock, Wichita, Kansas

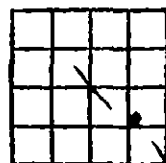


Company- DRILLING & EXPLORATION CO.
Farm- Titus "A" No. 1

SEC. 27 T. 29 R. 11W
SW NE SE

Total Depth. 4810'
Comm. 11-12-59 Comp. 12-2-59
Shot or Treated.
Contractor. Mack Oil Co.
Issued. 12-17-60

County Pratt
KANSAS



CASINO:
8 5/8" 409'

Elevation. 1811' KB

Production. Dry

Figures Indicate Bottom of Formations.

| | |
|---------------------|------|
| top sand & clay | 45 |
| water sand & shells | 160 |
| redbed & shells | 315 |
| shale & shells | 420 |
| shale | 620 |
| shale & sand | 993 |
| shale | 1440 |
| shale & Anhydrite | 1720 |
| lime | 2410 |
| lime & shale | 2530 |
| shale & shells | 2930 |
| lime | 3450 |
| shale & lime | 3460 |
| sand & shale | 3612 |
| lime | 3625 |
| lime & shale | 3696 |
| shale & sand | 3710 |
| sand | 3777 |
| lime & shale | 3849 |
| shale & sand | 3880 |
| lime | 4405 |
| chat | 4435 |
| lime & shale | 4540 |
| shale | 4555 |
| shale & chert | 4620 |
| lime & chert | 4705 |
| hard sand | 4720 |
| Simpson sand | 4738 |
| shale & sand | 4780 |
| lime | 4810 |
| Total Depth | |

| | |
|---------------|------|
| TOPS: SCOUT | |
| Heebner | 3624 |
| Toronto | 3644 |
| Douglas | 3694 |
| Lansing | 3838 |
| Mississippi | 4354 |
| Kinderhook | 4416 |
| Viola | 4600 |
| Simpson Shale | 4680 |
| Simpson Sand | 4694 |
| Arbuckle | 4775 |

RECEIVED
STATE CORPORATION COMMISSION
JUL 16 1964
CONSERVATION DIVISION
Wichita, Kansas