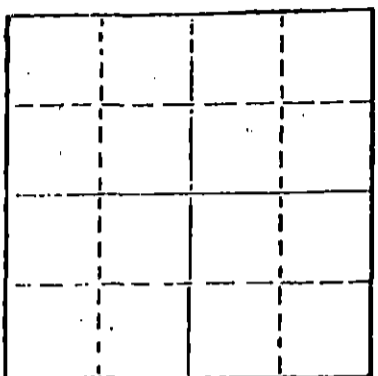


STATE OF KANSAS
STATE CORPORATION COMMISSION

WELL PLUGGING RECORD

Give All Information Completely
Make Required Affidavit
Mail or Deliver Report to
Conservation Division
State Corporation Comm.
245 North Water
Wichita, KS 67202

Pratt County, Sec. 27 Twp. 29S Rge. 11W E/W
Location as "NE/CNW $\frac{1}{4}$ /SW $\frac{1}{4}$ " or footage from lines
C NW/4 SW/4 SW/4
Lease Owner Gear Petroleum Company
Lease Name Poland Well No. 1
Office Address 300 Sutton Place, Wichita, Kansas 67202
Character of Well (Completed as Oil, Gas or Dry Hole)



Locate well correctly on above
Section Plot

D & A
Date Well completed April 18, 19 80
Application for plugging filed April 18, 19 80
Application for plugging approved April 18, 19 80
Plugging commenced April 18, 19 80
Plugging completed April 18, 19 80
Reason for abandonment of well or producing formation

D & A
If a producing well is abandoned, date of last production 19

Was permission obtained from the Conservation Division or its agents before plugging was commenced? Yes

Name of Conservation Agent who supervised plugging of this well Wm. T. Owen
Producing formation Depth to top Bottom Total Depth of Well 2,975'
Show depth and thickness of all water, oil and gas formations.

OIL, GAS OR WATER RECORDS

CASING RECORD

FORMATION	CONTENT	FROM	TO	SIZE	PUT IN	PULLED OUT
				8 5/8"	278'	-0-

Describe in detail the manner in which the well was plugged, indicating where the mud fluid was placed and the method or methods used in introducing it into the hold. If cement or other plugs were used, state the character of same and depth placed, from feet to feet for each plug set.

Plugged hole @ 540' w/50 sx cement
@ 290' w/40 sx cement
@ 40' w/10 sx cement
10 sx cement in rathole

RECEIVED
STATE CORPORATION COMMISSION

MAY - 9 1980

CONSERVATION DIVISION

(If additional description is necessary, use BACK of this sheet)

Name of Plugging Contractor Red Tiger Drilling Company
1720 KSB&T Building, Wichita, Kansas 67202

STATE OF Kansas COUNTY OF Sedgwick, ss. contractor
Gloria Fawcett (employee of ~~owner~~)

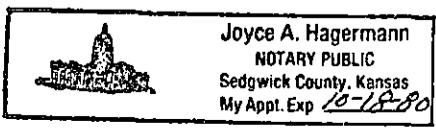
of the above-described well, being first duly sworn on oath, says: That I have knowledge of the facts, statements, and matters herein contained and the log of the above-described well as filed and that the same are true and correct. So help me God.

(Signature) Gloria Fawcett
1720 KSB&T Building, Wichita, Kansas 67202
(Address)

SUBSCRIBED AND SWORN TO before me this 18th day of April, 19 80.

Joyce A. Hagermann
Notary Public.

My commission expires



DRILLERS LOG

No. 1 Poland

CASING RECORD:	COMPANY:	Gear Petroleum Company, Inc.	DESCRIPTION:
8 5/8" @ 285' w/200 sx cement	CONTRACTOR:	Red Tiger Drilling Company	C NW/4 SW/4 SW/4 Sec. 27-T29S-R11W Pratt County, Kansas
D & A	COMMENCED:	April 11, 1980	
	COMPLETED:	April 18, 1980	
TOTAL DEPTH: 2,975'			ELEVATION: 1,840' GR

<u>FORMATION</u>	<u>FROM</u>	<u>TO</u>	<u>REMARKS</u>
Sand	0	160	
Sand & Clay	160	290	
Sand & Shale	290	505	
Shale	505	1870	
Shale & Lime	1870	2035	
Lime & Shale	2035	2975	
RTD		2975	


I certify that this is a true and correct copy of the above log to the best of my knowledge.

RED TIGER DRILLING COMPANY

Gloria Fawcett
Gloria Fawcett

Subscribed and sworn to before me this 29th day of April, 1980.

Joyce A. Hagermann
Notary Public

	Joyce A. Hagermann NOTARY PUBLIC Sedgwick County, Kansas My Appt. Exp. 12-18-80
---	--

RECEIVED
STATE CORPORATION COMMISSION
MAY - 9 1980
CONSERVATION DIVISION
Wichita, Kansas