


STATE OF KANSAS
STATE CORPORATION COMMISSION

WELL PLUGGING RECORD

Give All Information Completely
Make Required Affidavit
Mail or Deliver Report to
Conservation Division
State Corporation Comm.
245 North Water
Wichita, KS 67202

Pratt County, Sec. 7 Twp. 28S Rge. 15W /E/W
Location as "NE/CNW $\frac{1}{4}$ SW $\frac{1}{4}$ " or footage from lines
60' N of C SE/4 SE/4

Lease Owner Imperial Oil Company
Lease Name Starkey Well No. 1-7
Office Address 720 Fourth Financial Center, Wichita, Ks. 67202
Character of Well (Completed as Oil, Gas or Dry Hole)



Locate well correctly on above
Section Plat

D & A
Date Well completed October 13, 1980
Application for plugging filed October 13, 1980
Application for plugging approved October 13, 1980
Plugging commenced October 14, 1980
Plugging completed October 14, 1980
Reason for abandonment of well or producing formation

D & A
If a producing well is abandoned, date of last production 19

Was permission obtained from the Conservation Division or its agents before plugging was commenced? Yes

Name of Conservation Agent who supervised plugging of this well Wm. T. Owen
Producing formation Depth to top Bottom Total Depth of Well 4,760'
Show depth and thickness of all water, oil and gas formations.

OIL, GAS OR WATER RECORDS

CASING RECORD

FORMATION	CONTENT	FROM	TO	SIZE	PUT IN	PULLED OUT
				8 5/8"	361'	-0-

Describe in detail the manner in which the well was plugged, indicating where the mud fluid was placed and the method or methods used in introducing it into the hold. If cement or other plugs were used, state the character of same and depth placed, from feet to feet for each plug set.

Plugged hole @ 390' w/50 sx cement
@ 40' w/10 sx cement
10 sx cement in rathole

RECEIVED
OCT 27 1980
STATE CORPORATION COMMISSION
CONSERVATION DIVISION
Wichita, Kansas

(If additional description is necessary, use BACK of this sheet)

Name of Plugging Contractor Red Tiger Drilling Company
1720 KSB&T Building, Wichita, Kansas 67202

STATE OF Kansas COUNTY OF Sedgwick
Gloria Fawcett ss. contractor
(employee of owner or operator)

of the above-described well, being first duly sworn on oath, says: That I have knowledge of the facts, statements, and matters herein contained and the log of the above-described well as filed and that the same are true and correct. So help me God.

(Signature) Gloria Fawcett
1720 KSB&T Building, Wichita, Kansas 67202
(Address)

SUBSCRIBED AND SWORN TO before me this 23rd day of October, 1980.

D'Ann Drennan
Notary Public.

My commission expires



DRILLERS LOG

No. 1-7 Starkey

CASING RECORD: 8 5/8" @ 366'
w/300 sx cement
D & A
TOTAL DEPTH: 4,760'

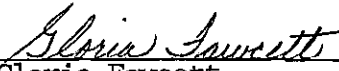
COMPANY: Imperial Oil Company
CONTRACTOR: Red Tiger Drilling Company
COMMENCED: October 2, 1980
COMPLETED: October 14, 1980

DESCRIPTION: 60' N of C SE/4 SE/4
Sec. 7-T28S-R15W
Pratt County, Kansas
ELEVATION: 2,104' KB


<u>FORMATION</u>	<u>FROM</u>	<u>TO</u>	<u>REMARKS</u>
Sand	0	390	
Sand & Shale	390	1330	
Sand	1330	1630	
Sand & Shale	1630	1995	
Shale	1995	2165	
Sand & Shale	2165	2330	
Shale & Lime	2330	3360	
Lime	3360	3635	
Lime & Shale	3635	4040	
Lime	4040	4535	
Lime & Shale	4535	4555	
Lime	4555	4760	

I certify that this is a true and correct copy of the above log to the best of my knowledge.

RED TIGER DRILLING COMPANY


Gloria Fawcett

Subscribed and sworn to before me this 23rd day of October, 1980.


Notary Public



RECEIVED
STATE CORPORATION COMMISSION
OCT 27 1980
CONSERVATION DIVISION
Wichita, Kansas