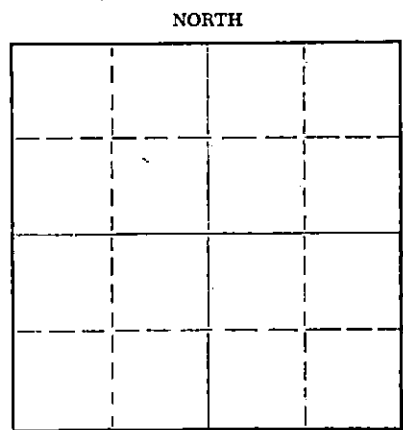


STATE OF KANSAS
STATE CORPORATION COMMISSION

Give All Information Completely
Make Required Affidavit
Mail or Deliver Report to:
Conservation Division
State Corporation Commission
212 No. Market
Wichita, Kansas

WELL PLUGGING RECORD



Locate well correctly on above
Section Plat

Pratt County. Sec. 14 Twp. 28S Rge. 15W (W)
Location as "NE/CNW/SW" or footage from lines C NE NE
Lease Owner Petro Cap, Inc. c/o Intercontinental Leasing, Inc.
Lease Name Horton Well No. 1
Office Address 116 Misco Building Wichita, Kansas 67202
Character of Well (completed as Oil, Gas or Dry Hole) Oil-Depleted
Date well completed January 1, 19 65
Application for plugging filed August 8, 19 66
Application for plugging approved August 8, 19 66
Plugging commenced August 10, 19 66
Plugging completed August 10, 19 66
Reason for abandonment of well or producing formation _____

If a producing well is abandoned, date of last production _____ 19____
Was permission obtained from the Conservation Division or its agents before plugging was commenced? YES

Name of Conservation Agent who supervised plugging of this well Archie Elving
Producing formation _____ Depth to top _____ Bottom _____ Total Depth of Well 4760 Feet
Show depth and thickness of all water, oil and gas formations.

OIL, GAS OR WATER RECORDS

CASING RECORD

FORMATION	CONTENT	FROM	TO	SIZE	PUT IN	PULLED OUT
				8 5/8"	321'	None
				5 1/2"	4752'	2323'

Describe in detail the manner in which the well was plugged, indicating where the mud fluid was placed and the method or methods used in introducing it into the hole. If cement or other plugs were used, state the character of same and depth placed, from _____ feet to _____ feet for each plug set.

172' of 8 5/8" surface pipe, cement circulated.
4752' of 5 1/2" long string, cemented with 100 sacks.
This is an open hole. Hole was bridged off at 2400',
sand bridge from 2400' to 2380', and cemented with
5 sacks. 2323' of 5 1/2" long string was recovered from
the hole. Fluid in the hole was bailed down to 225',
bridge plug and rock bridge from 225' to 210', and cemented
with 4 yards of ready-mix cement from 210' to the base of
the cellar.

RECEIVED
STATE CORPORATION COMMISSION
JUL 26 1968
CONSERVATION DIVISION
Wichita, Kansas


(If additional description is necessary, use BACK of this sheet)

Name of Plugging Contractor Ralph Comstock Pipe Pulling, Inc.
Address Stafford, Kansas # 490

STATE OF Kansas, COUNTY OF Sedgewick, ss.
MELVIN PANKRATZ (employee of owner) or (owner or operator) of the above-described well, being first duly sworn on oath, says: That I have knowledge of the facts, statements, and matters herein contained and the log of the above-described well as filed and that the same are true and correct. So help me God.

(Signature) Melvin Pankratz
Misco BUILDING WICHITA, KANSAS
(Address)

SUBSCRIBED AND SWORN TO before me this 25th day of July, 1968



Celeste Kinzie
Notary Public.

DRILLER'S LOG

COMPANY: PetroCap & Bud Spradlin
 CONTRACTOR: Hellar Drilling Company, Inc.
 LEASE: #1 Horton
 LOCATION: c NE NE 14-28-15W Pratt County, Kansas
 COMMENCED: December 13, 1964
 COMPLETED: January 1, 1965
 CASING: Set 8 5/8" surface casing @ 321'/300 sacks cement
 Set 5 1/2" casing @ 4752'/100 sacks cement

0-247	Surface soil & sand
247-325	Shale & Red Bed
325-395	Red Bed
395-917	Red Bed & Shale
917-1750	Shale & Red Bed/shells
1750-2287	Salt Section
2287-2450	Shale & Shell & Lime
2450-2849	Lime & Shale
2849-2860	Shale
2860-3100	Lime & Shale
3100-3428	Shale & Lime
3428-3570	Lime & Shale
3570-4077	Lime & Shale
4077-4115	mostly Lime
4115-4180	Lime
4180-4219	K. C. Lime
4219-4309	K. C.
4309-4359	Lime
4359-4441	Chalky Lime & Shale
4441-4483	Lime & Shale
4483-4530	Lime & Sand
4530-4540	Shale & Sand
4540-4612	Cherty Lime
4612-4722	Lime & chert .
4722-4762	Shale & Sand
4762	Rotary Total Depth

RECEIVED
 STATE CORPORATION COMMISSION
 MAY 6 1968
 CONSERVATION DIVISION
 Wichita, Kansas

STATE OF KANSAS)
) SS
 COUNTY OF SEDGWICK)

I, D. L. Hellar, do hereby certify that the above and foregoing is a true and correct copy of the log of the #1 Horton, c NE NE 14-28-15W , Pratt County, Kansas, as reflected by the files of the Hellar Drilling Company, Inc.

HELLAR DRILLING COMPANY, INC.

By *D. L. Hellar*
 President - D. L. Hellar

Subscribed and sworn to before me, a Notary Public, in and for Sedgwick County, Kansas, this 11th day of January, 1965.

Catherine Dacey
 Notary Public - Catherine Dacey

My Commission Expires:
 March 26, 1968.

KANSAS GEOLOGICAL SOCIETY
 KANSAS WELL LOG BUREAU - KANSAS WELL SAMPLE BUREAU
 KANSAS GEOLOGICAL SOCIETY BUILDING
 508 EAST MURDOCK - WICHITA, KANSAS

COPY

COMPANY PETRO CAP & BUD SPRADLIN

SEC. 14 T. 28 R. 15W

FARM Horton

NO. 1

LOC. C NE NE

TOTAL DEPTH 4762'

COUNTY Pratt

COMM. 12-14-64

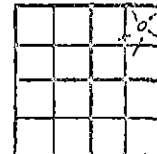
COMP. 9-23-65

KANSAS

SHOT OR TREATED

CONTRACTOR Hellar Drilling

ISSUED 3-9-68



CASING

20	10	
15	8	5/8" 321' cem w/ 300 sx
12	6	
13	5 1/2"	4752'

ELEVATION Not Avail

PRODUCTION SIGW

FIGURES INDICATE BOTTOM OF FORMATIONS

COMPLETE DRILLERS LOG NOT AVAILABLE

TOPS: NONE

TD 4762

RECEIVED
 STATE CORPORATION COMMISSION
 MAY 3 1968
 CONSERVATION DIVISION
 Wichita, Kansas