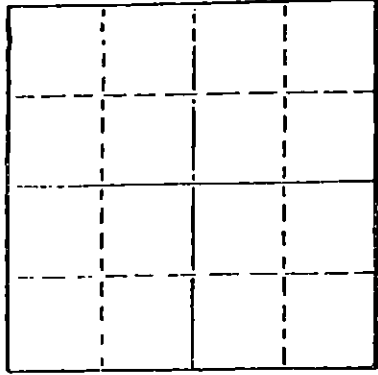


STATE OF KANSAS
STATE CORPORATION COMMISSION

WELL PLUGGING RECORD

Give All Information Completely
Make Required Affidavit
Mail or Deliver Report to
Conservation Division
State Corporation Comm.
245 North Water
Wichita, KS 67202

Pratt County, Sec. 11 Twp. 28S Rge. 15W 1/2/W
Location as "NE/CNW 1/4 SW 1/4" or footage from lines
C N/2 SE/4 SW/4
Lease Owner Gear Petroleum Company
Lease Name Bryan Well No. 1
Office Address 300 Sutton Place, Wichita, Kansas 67202
Character of Well (Completed as Oil, Gas or Dry Hole) _____



Locate well correctly on above
Section Plot

Date Well completed June 21, 1979
Application for plugging filed June 21, 1979
Application for plugging approved June 21, 1979
Plugging commenced June 21, 1979
Plugging completed June 21, 1979
Reason for abandonment of well or producing formation
D & A

If a producing well is abandoned, date of last production 19

Was permission obtained from the Conservation Division or its agents before plugging was commenced? Yes

Name of Conservation Agent who supervised plugging of this well Wm. T. Owen
Producing formation _____ Depth to top _____ Bottom _____ Total Depth of Well 4,555
Show depth and thickness of all water, oil and gas formations.

OIL, GAS OR WATER RECORDS

CASING RECORD

| FORMATION | CONTENT | FROM | TO | SIZE | PUT IN | PULLED OUT |
|-----------|---------|------|----|--------|---------|------------|
| | | | | 8 5/8" | 295.36' | -0- |
| | | | | | | |
| | | | | | | |
| | | | | | | |

Describe in detail the manner in which the well was plugged, indicating where the mud fluid was placed and the method or methods used in introducing it into the hold. If cement or other plugs were used, state the character of same and depth placed, from _____ feet to _____ feet for each plug set.

Plug @ 540' w/50 sx cement
Plug @ 300' w/40 sx cement
Plug @ 40' w/12 sx cement
3 sx cement in rathole

RECEIVED
STATE CORPORATION COMMISSION
JUN 28 1979

CONSERVATION DIVISION
Wichita, Kansas

6-28-1979

(If additional description is necessary, use BACK of this sheet)

Name of Plugging Contractor Red Tiger Drilling Company
1720 KSB&T Building, Wichita, Kansas 67202

STATE OF Kansas COUNTY OF Sedgwick, ss. contractor
Gloria Fawcett (employee of ~~xxxxxxx~~)
of the above-described well, being first duly sworn on oath, says: That I have knowledge of the facts, statements, and matters herein contained and the log of the above-described well as filed and that the same are true and correct. So help me God.

(Signature) Gloria Fawcett
1720 KSB&T Building, Wichita, Kansas 67202
(Address)

SUBSCRIBED AND SWORN TO before me this 26th day of June, 1979.

D'Ann Drennan
Notary Public.

My commission expires



DRILLERS LOG

No. 1 Bryan

CASING RECORD: 8 5/8" @ 305'
w/250 sx cement

COMPANY: Gear Petroleum Company

CONTRACTOR: Red Tiger Drilling Company

COMMENCED: June 13, 1979

COMPLETED: June 21, 1979

DESCRIPTION: C N/2 SE/4 SW/4
Sec. 11-T28S-R15W
Pratt County, Kansas


TOTAL DEPTH: 4,555'

ELEVATION: 2,067' GL

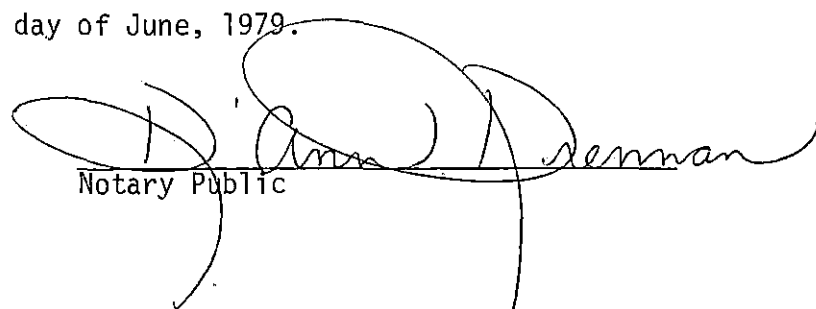
| <u>FORMATION</u> | <u>FROM</u> | <u>TO</u> | <u>REMARKS</u> |
|------------------|-------------|-----------|------------------------------|
| Surface Soil | 0 | 89 | - |
| Sand | 89 | 230 | |
| Shale | 230 | 305 | RECEIVED |
| Red Bed | 305 | 1050 | STATE CORPORATION COMMISSION |
| Shale | 1050 | 1928 | JUN 28 1979, |
| Shale & Lime | 1928 | 2175 | |
| Lime & Shale | 2175 | 4555 | CONSERVATION DIVISION |
| RTD | | 4555 | Wichita, Kansas |

I certify that this is a true and correct copy of the above log to the best of my knowledge.

RED TIGER DRILLING COMPANY


Gloria Fawcett

Subscribed and sworn to before me this 26th day of June, 1979.


Notary Public

