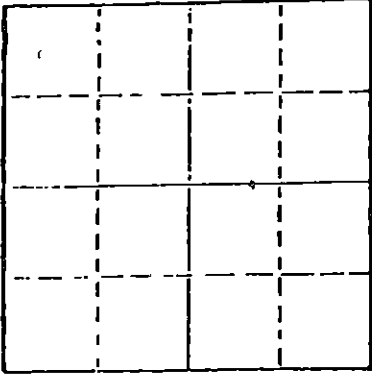


STATE OF KANSAS
STATE CORPORATION COMMISSION

WELL PLUGGING RECORD

Give All Information Completely
Make Required Affidavit
Mail or Deliver Report to
Conservation Division
State Corporation Comm.
245 North Water
Wichita, KS 67202



Locate well correctly on above
Section Plot

KIOWA County. Sec. 34 Twp. 29S Rge. 17 x W/W
Location as "NE/CNW $\frac{1}{4}$ SW $\frac{1}{4}$ " or footage from lines SE NE

Lease Owner Vincent Oil Corporation
Lease Name JANTZ Well No. 1
Office Address #230, 200 W. Douglas, Wichita, KS 67202
Character of Well (Completed as Oil, Gas or Dry Hole) Dry Hole

Date Well completed September 21 1978
Application for plugging filed September 21 1978
Application for plugging approved September 21 1978
Plugging commenced September 21 1978
Plugging completed September 21 1978
Reason for abandonment of well or producing formation Rotary D&A

If a producing well is abandoned, date of last production 19

Was permission obtained from the Conservation Division or its agents before plugging was commenced? yes

Name of Conservation Agent who supervised plugging of this well Wm. T. Owen
Producing formation _____ Depth to top _____ Bottom _____ Total Depth of Well 2970'
Show depth and thickness of all water, oil and gas formations.

OIL, GAS OR WATER RECORDS

CASING RECORD

FORMATION	CONTENT	FROM	TO	SIZE	PUT IN	PULLED OUT
				8-5/8"	348'	-----

Describe in detail the manner in which the well was plugged, indicating where the mud fluid was placed and the method or methods used in introducing it into the hold. If cement or other plugs were used, state the character of same and depth placed, from _____ feet to _____ feet for each plug set.

1st plug @ 360' w/50 sx. 50-50 psomix, 6% gel
2nd plug @ 40' w/12 sx. 50-50 posmix, 6% gel
3 sx cmt. in rat hole.

RECEIVED
STATE CORPORATION COMMISSION

OCT 10 1978
10-10-78

CONSERVATION DIVISION
Wichita, Kansas

(If additional description is necessary, use BACK of this sheet)
Name of Plugging Contractor Murfin Drilling Company

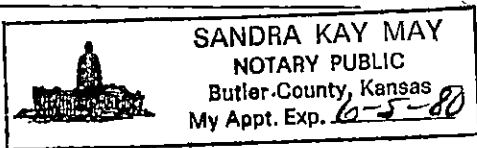
STATE OF KANSAS COUNTY OF SEDGWICK, ss.
David L. Murfin of Murfin Drilling Company (employee of owner) or (owner or operator) of the above-described well, being first duly sworn on oath, says: That I have knowledge of the facts, statements, and matters herein contained and the log of the above-described well as filed and that the same are true and correct. So help me God.

(Signature) David L. Murfin
David L. Murfin, Drilling Manager
617 Union Center, (Address) Wichita, KS 67202

SUBSCRIBED AND SWORN TO before me this 5th day of October, 1978

Sandra Kay May
Sandra Kay May, Notary Public.

My commission expires _____



WELL LOG

COMPANY Vincent Oil Corporation

SEC. 34 T. 29S R. 17W
LOC. SE NE

FARM JANTZ NO. 1


RIG. NO. 19

TOTAL DEPTH 2970'

COMM. September 14, 1978

COMP. September 21, 1978

COUNTY Kiowa
KANSAS



CONTRACTOR Murfin Drilling Company

CASINO

20	10
15	8 -5/8" @ 348' w/250 sx.
12	6
13	5

ELEVATION

PRODUCTION

FIGURES INDICATE BOTTOM OF FORMATIONS

125'	Surface soils & Shale
235'	Blue Shale
350'	Blue Shale & Red Beds
570'	Red Beds & Shale
1040'	Anhydrite
2271'	Shale
2925'	Lime & Shale
2970'	Lime RTD

RECEIVED
STATE CORPORATION COMMISSION

OCT 10 1978

CONSERVATION DIVISION
Wichita, Kansas

State of KANSAS
County of SEDGWICK } ss:


I, David L. Murfin of the Murfin Drilling Company

upon oath state that the above and foregoing is a true and correct copy of the log of the JANTZ #1 well.

David L. Murfin
David L. Murfin, Drilling Manager

Subscribed and sworn to before me this 5th day of October 19 78

My Commission Expires:



Sandra Kay May
NOTARY PUBLIC
Sandra Kay May