

STATE OF KANSAS
STATE CORPORATION COMMISSION
200 Colorado Derby Building
Wichita, Kansas 67202

WELL PLUGGING RECORD
K.A.R.-82-3-117

15-151-30910-00-01

API NUMBER 4-14-61

LEASE NAME Moore

WELL NUMBER 1

300 Ft. from S Section Line

2310 Ft. from E Section Line

SEC. 28 TWP. 29 RGE. 13 (E) or (W)

LEASE OPERATOR Citation Oil & Gas Corp.

ADDRESS 8223 Willow Place South Ste 250 Houston, Texas 77070 COUNTY Pratt

PHONE#(713) 469-9664 OPERATORS LICENSE NO. 03553

Date Well Completed 4-14-61

Character of Well Oil

Plugging Commenced 6-20-95

(Oil, Gas, D&A, SWD, Input, Water Supply Well)

Plugging Completed 6-23-95

The plugging proposal was approved on 6-12-95 (date)

by David P. Williams (KCC District Agent's Name).

Is ACO-1 filed? Yes If not, is well log attached? no

Producing Formation Jem-Viola Depth to Top 4388 Bottom 4520 T.D. 4715

PBTD 4640

Show depth and thickness of all water, oil and gas formations.

OIL, GAS OR WATER RECORDS

CASING RECORD

Formation	Content	From	To	Size	Put In	Pulled out
Miss	Oil	4388	4411	8 5/8	953	0
Viola	Oil	4474	4520	4 1/2	4710	2150

Describe in detail the manner in which the well was plugged, indicating where the mud fluid was placed and the method or methods used in introducing it into the hole. If cement or other plugs were used, state the character of same and depth placed, from feet to feet each set.

Shot off csg @ 2150' POOH to 980' Mix 10 sx of gell. 50 sx 60/40 Poz w/6% gel. Displaced down to 980'. POOH w/4 1/2" csg to 400'. Mix 40 sx 60/40 Poz w/6% gel displaced dn to 400'. POOH to w/4 1/2" csg to 40'. Mixed 10 sx 60/40 Poz w/6% gel displaced to surface. KCC rep on location.

(If additional description is necessary, use BACK of this form.)

Name of Plugging Contractor Halliburton Service License No. 5287

Address 1108 East 7th Street Hays, KS 67601

NAME OF PARTY RESPONSIBLE FOR PLUGGING FEES: Citation Oil & Gas Corp.

STATE OF Texas COUNTY OF Harris, ss.

Sharon Ward (Employee of Operator) or (Operator) of above-described well, being first duly sworn on oath, says: That I have knowledge of the facts, statements, and matters herein contained and the log of the above-described well as filed that the same are true and correct, so help me God.

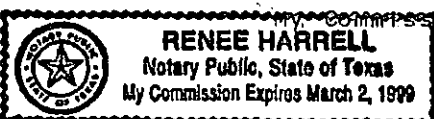
(Signature) Sharon Ward

(Address) 8223 Willow Place South Ste 250 Houston, Texas 77070

SUBSCRIBED AND SWORN TO before me this 23rd day of June, 19 95

Renee Harrell
Notary Public

My Commission Expires: 3-2-99



15-151-3091D-00-01


OPTIONAL FORM NO. 10 (REV. 1-65)

SCHLUMBERGER WELL SURVEYING CORPORATION

HOUSTON, TEXAS



Sonic Log

FIELD or LOCATION SEC 28-29S-13W WELL MOORE NO. 1 COMPANY KENWOOD OIL COMPANY	COMPANY KENWOOD OIL	Other Surveys
	COMPANY	LGR
	WELL MOORE NO. 1	Location of Well
	FIELD WILDCAT	C/SW-SW-SE
	LOCATION SEC 28-29S-13W	 Elevation: K.B.: 1889 D.F.: 1886 or G.L.: 1884
	COUNTY PRATT	
STATE KANSAS		

Log Depths Measured From KB 5 Ft. above GL

RUN No.	ONE		
Time	2-17-61		
Start Reading	4710		
End Reading	953		
Depth Measured	3757		
By Schlum.	953		
By Driller	956		
Depth Reached	4716		
Bottom Driller	4715		
Ground Nat.	Ge		
Sp. Gs.	9.8	45	
Apparent Resist.	.153 @ 67 °F	@ °F	@ °F
Res. BHT	.094 @ 113 °F	@ °F	@ °F
pH	6 @ °F	@ °F	@ °F
Wtr. Loss	11.2 CC 30 min	CC 30 min	CC 30 min
Rmf (M)	.074 @ 113 °F	@ °F	@ °F
Bit Size	7 7/8		
Logging:			
T3 R. 3R.	Csg To TD	To	To
T3 R. 1R.	3600 To TD	To	To
Dr. Rig Time	2 1/2 Hrs.		
Truck No.	2536-Pratt		
Recorded By	Kaaz		
Witness	McWilliams & Prayor		

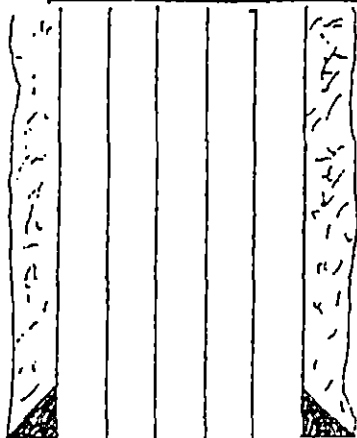
RECEIVED
 KANSAS CORPORATION COMMISSION
 JUN 09 1995
 CONSERVATION DIVISION
 WICHITA, KS

FOLD HERE



General Purpose Worksheet

SUBJECT:	Mooce # 1 Wellbore Diagram	PAGE NO.:	OF:
FILE:		BY:	JTU
		DATE:	11-10-93



8 5/8" - 24# @ 953' w/ 475 SX - cased

TBC Detail:

145 jts 2 3/8" tbg
 SN @ 4539'
 MA @ 4547'

Rod Detail:

179 - 3/4" rods
 2" x 1 1/2" x 14' pump

TOC @ 3856'

RECEIVED
 KANSAS CORPORATION COMMISSION

JUN 09 1995

CONSERVATION DIVISION
 WICHITA, KS

miss. Perfs f/ 4388' - 4411'
 Viola perfs f/ 4474' - 88'
 perfs f/ 4510' - 20'

PBD @ 4640'

4 1/2" - 9.5# @ 4710' w/ 135 SX - TOC 3856' - CBL

TDC @ 4715'