

9

STATE OF KANSAS
STATE CORPORATION COMMISSION

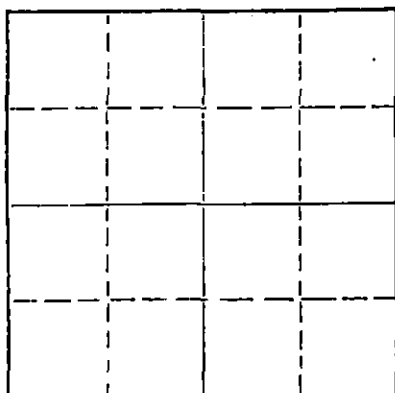
Form CP-4

Give All Information Completely
Make Required Affidavit
Mail or Deliver Report to:
Conservation Division
State Corporation Commission
212 No. Market
Wichita, Kansas 67202

WELL PLUGGING RECORD

Sedgwick County, Sec. 2 Twp. 27 Rge. 1 (E) (W)

Location as "NE/CNW/SW" or footage from lines NE SW NE
Lease Owner Drillers Production Company
Lease Name Ott #8 Well No. _____
Office Address Wichita, Kansas 67202
Character of Well (completed as Oil, Gas or Dry Hole) _____
Date well completed _____ 19____
Application for plugging filed _____ 19____
Application for plugging approved _____ 19____
Plugging commenced 1/8/71 _____ 19____
Plugging completed 1/13/71 _____ 19____
Reason for abandonment of well or producing formation depleted.



Locate well correctly on above Section Plat

If a producing well is abandoned, date of last production _____ 19____
Was permission obtained from the Conservation Division or its agents before plugging was commenced? yes

Name of Conservation Agent who supervised plugging of this well Dewey
Producing formation _____ Depth to top _____ Bottom _____ Total Depth of Well 2704 Feet
Show depth and thickness of all water, oil and gas formations.

OIL, GAS OR WATER RECORDS

CASING RECORD

FORMATION	CONTENT	FROM	TO	SIZE	PUT IN	PULLED OUT
				8-5/8	224'	none
				5 1/2"	2695	2208'

Describe in detail the manner in which the well was plugged, indicating where the mud fluid was placed and the method or methods used in introducing it into the hole. If cement or other plugs were used, state the character of same and depth placed, from _____ feet to _____ feet for each plug set.

Sanded hole to 2690', set 5 sacks of cement. Shot pipe at 2215', pulled 72 joints. Bailed hole to 240', set rock bridge and ran 3 1/2 yards of ready mix.

PLUGGING COMPLETE.

RECEIVED
STATE CORPORATION COMMISSION
JAN 28 1971
CONSERVATION DIVISION
Wichita, Kansas

(If additional description is necessary, use BACK of this sheet)

Name of Plugging Contractor KNIGHT CASING PULLING CO., INC.
Address CHASE, KANSAS

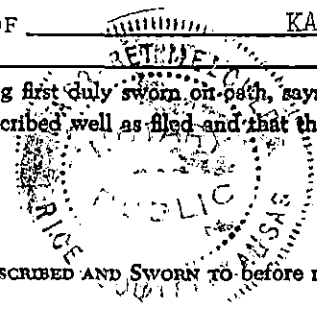
STATE OF KANSAS, COUNTY OF RICE, ss.
NOEL J. KNIGHT (employee of owner) or (owner or operator) of the above-described

well, being first duly sworn, on oath, says: That I have knowledge of the facts, statements, and matters herein contained and the log of the above-described well as filed and that the same are true and correct. So help me God.

(Signature) Noel Knight
CHASE, KANSAS

(Address)

SUBSCRIBED AND SWORN TO before me this 22nd day of January, 19 71



Margaret Melcher
Notary Public.

My commission expires 2/15/71

WELL LOG BUREAU—KANSAS GEOLOGICAL SOCIETY
508 East Murdock, Wichita, Kansas

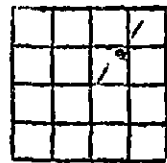
9

Company- DRILLERS PRODUCTION CO., INC.
Farm- Ott No. 8

SEC. 2 T. 27 R. 1W
NE SW NE

Total Depth. 2704'
Comm. 2-26-57 Comp. 3-20-57
Shot or Treated.
Contractor. Springer & Harper
Issued. 10-26-57

County Sedgwick
KANSAS



Elevation. 1327 RB

Production. Dry

CASING:

8 5/8" 224' w/200 sx cem.
5 1/2" 2695' w/75 sx cem.

Figures indicate Bottom of Formations.

soil-sand	60
shale	200
lime	615
lime-shale	1765
lime	1830
lime-shale	1860
lime	1975
shale-shell	2060
lime-shale	2140
shale-shell	2260
shale-lime	2320
lime	2385
shale-shells	2590
lime	2696 RTD
lime	2701
Total Depth	2704

TOPS:

Kansas City lime	2502
shale	2605
Oolitic Zone	2694

Drilled Deeper 2696-2701'
6 BHPH & SSO
Swab 8.4 BHPH & SSO/4 1/2 hrs.
Squeeze w/250 sx cem.
Clean out and drill deeper to 2704'
1/2 BHPH w/scum sho of oil/12 hrs.

RECEIVED
STATE CORPORATION COMMISSION
DEC 14 1970
CONSERVATION DIVISION
Wichita, Kansas