

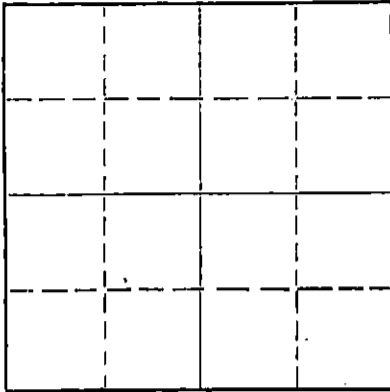
Give All Information Completely  
Make Required Affidavit  
Mail or Deliver Report to:  
Conservation Division  
State Corporation Commission  
211 No. Broadway  
Wichita, Kansas

WELL PLUGGING RECORD

Sedgwick County, Sec. 1 Twp. 26S Rge. 1W (E) (W)

Location as "NE/CNW/SW" or footage from lines SE NW NW  
Lease Owner Bankoff Oil Company  
Lease Name ~~XXXXXXXX~~ Bright Well No. A-#4  
Office Address Box 2479, Tulsa 1, Okla. 74101  
Character of Well (completed as Oil, Gas or Dry Hole) Dry Hole  
Date well completed 2-19-65 19  
Application for plugging filed 2-19-65 19  
Application for plugging approved 2-19-65 19  
Plugging commenced 2-19-65 19  
Plugging completed 2-19-65 19  
Reason for abandonment of well or producing formation dry hole

NORTH



Locate well correctly on above Section Plat

If a producing well is abandoned, date of last production 19  
Was permission obtained from the Conservation Division or its agents before plugging was commenced? yes.

Name of Conservation Agent who supervised plugging of this well Paul Turpin, Clearwater, Kansas  
Producing formation \_\_\_\_\_ Depth to top \_\_\_\_\_ Bottom \_\_\_\_\_ Total Depth of Well 2691 Feet  
Show depth and thickness of all water, oil and gas formations.

OIL, GAS OR WATER RECORDS

CASING RECORD

FORMATION	CONTENT	FROM	TO	SIZE	PUT IN	PULLED OUT
				8 5/8"	187'	none

Describe in detail the manner in which the well was plugged, indicating where the mud fluid was placed and the method or methods used in introducing it into the hole. If cement or other plugs were used, state the character of same and depth placed, from \_\_\_\_\_ feet to \_\_\_\_\_ feet for each plug set.

Mud to 210' Plug 20 sks. cement  
Mud to 35' 1/2 sk. bulk Plug 8 sks. cement  
2 sks. in rathole

RECEIVED  
STATE CORPORATION COMMISSION

FEB 23 1965

CONSERVATION DIVISION  
Wichita, Kansas

2-23-65

(If additional description is necessary, use BACK of this sheet)

Name of Plugging Contractor Leben Drilling, Inc.  
Address Box 486, Great Bend, Kansas 67530

STATE OF KANSAS, COUNTY OF BARTON, ss.  
Leslie Kite (employee of owner) or (owner or operator) of the above-described well, being first duly sworn on oath, says: That I have knowledge of the facts, statements, and matters herein contained and the log of the above-described well as filed and that the same are true and correct. So help me God.

(Signature)

*Leslie Kite*

Box 486, Great Bend, Kansas  
(Address)

SUBSCRIBED AND SWORN to before me this 22nd day of February, 19 65

*Wanda D. Nichols*

Notary Public.

My commission expires April 1, 1967

6P

15-173-30004-0000

DRILLER'S LOG

COMPANY: Bankoff Oil Company  
 CONTRACTOR: LEBEN DRILLING, INC.  
 FARM: BRIGHT A-#4  
 LOCATION: SE NW NW Sec. 1-26S-1W  
 SEDGWICK COUNTY, KANSAS  
 COMMENCED: 2-14-65  
 COMPLETED: 2-19-65

RECEIVED  
STATE CORPORATION COMMISSION


FEB 23 1965

CONSERVATION DIVISION  
Wichita, Kansas

0	40	Sand
40	188	Shale
188	525	Shale & Lime
525	1020	Lime & Shale
1020	1610	Shale
1610	2455	Shale & Lime
2455	2691	Lime
	<u>2691</u>	<u>Rotary Total Depth - D. &amp; A.</u>


Set 8 5/8" used surface casing @ 187' cemented with 135 sacks D-33A with 2% Gel

I, Leslie Kite, do hereby certify that the above and foregoing is a true and correct copy of the log of the Bright A-#4 well, located SE NW NW of Section 1, Township 26 South, Range 1 West, Sedgwick County, Kansas, as reflected by the records of Leben Drilling, Inc.

  
 Leslie Kite

STATE OF KANSAS )  
 ) SS  
 COUNTY OF BARTON )

Subscribed and sworn to before me, a Notary Public, in and for Barton County, Kansas, this 22nd day of February, 1965.

  
 Ulanda Nichols

My Commission Expires  
April 1, 1967