

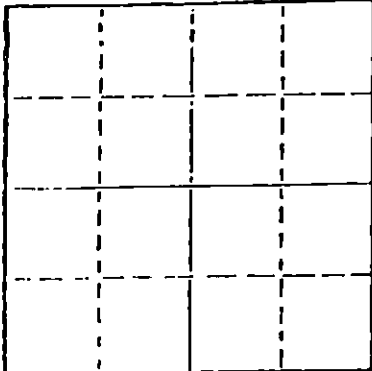
STATE OF KANSAS  
STATE CORPORATION COMMISSION

WELL PLUGGING RECORD

Give All Information Completely  
Make Required Affidavit  
Mail or Deliver Report to  
Conservation Division  
State Corporation Comm.  
245 North Water  
Wichita, KS 67202

Pratt County, Sec. 32 Twp. 29S Rge. 13W E/W  
Location as "NE/CNW $\frac{1}{4}$ SW $\frac{1}{4}$ " or footage from lines  
330 FNL 1320 FWL NW/4

Lease Owner F. G. Holl  
Lease Name Lee Well No. 2-32  
Office Address 6427 East Kellogg, Wichita, Kansas 67207  
Character of Well (Completed as Oil, Gas or Dry Hole)  
Dry Hole



Locate well correctly on above  
Section Plat

Date Well completed June 23, 1979  
Application for plugging filed June 22, 1979  
Application for plugging approved June 22, 1979  
Plugging commenced June 23, 1979  
Plugging completed June 23, 1979  
Reason for abandonment of well or producing formation

Dry  
If a producing well is abandoned, date of last production 19

Was permission obtained from the Conservation Division or  
its agents before plugging was commenced? Yes

Name of Conservation Agent who supervised plugging of this well Bill Owen  
Producing formation Depth to top Bottom Total Depth of Well 4811  
Show depth and thickness of all water, oil and gas formations.

OIL, GAS OR WATER RECORDS

CASING RECORD

FORMATION	CONTENT	FROM	TO	SIZE	PUT IN	PULLED OUT
		0	307	8 5/8	307	None

Describe in detail the manner in which the well was plugged, indicating where the mud fluid  
was placed and the method or methods used in introducing it into the hold. If cement or other  
plugs were used, state the character of same and depth placed, from feet to  
feet for each plug set.

Plugged:  
40 Sacks @ 600  
40 sacks @ 300  
12 sacks @ 40  
2 sacks in rathole, 2 sacks in mousehole  
Complete @ 11:30AM  
Halliburton

STATE FILED  
JUL 1 2 1979  
WICHITA COUNTY COMMISSION  
07-02-79

(If additional description is necessary, use BACK of this sheet)

Name of Plugging Contractor DaMac Drilling Inc.  
Box 1164, Great Bend, Ks. 67530

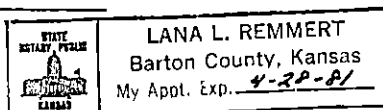
STATE OF Kansas COUNTY OF Barton, ss.  
Martha J. McKown (employee of owner) or (owner or operator)  
of the above-described well, being first duly sworn on oath, says: That I have knowledge of  
the facts, statements, and matters herein contained and the log of the above-described well  
as filed and that the same are true and correct. So help me God.

(Signature) Martha J. McKown  
Box 1164, Great Bend, Ks. 67530  
(Address)

SUBSCRIBED AND SWORN TO before me this 25th day of June, 1979

Lana L. Remmert  
Notary Public.

My commission expires 4-28-81



# WELL LOG

COMPANY F. G. Holl

SEC. 32 T. 29S R. 13W

FARM Lee NO. 2-32

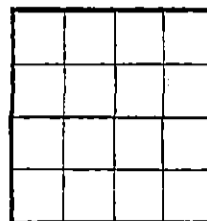
LOC. NW

TOTAL DEPTH 4811'

COUNTY Pratt

COMM. 6-14-79 COMP. 6-24-79

CONTRACTOR DaMac Drilling Inc.



CASING 8 5/8" set @ 309

ELEVATION

PRODUCTION P&A

FIGURES INDICATE BOTTOM OF FORMATIONS

Surface Sand, Clay, Shells	0	270
Shale, RedBed	270	1220
Shale	1220	2195
Shale, Lime	2195	4811'

RECEIVED  
 STATE GEOLOGICAL COMMISSION  
 JUL -- 2 1979  
 CONSERVATION DIVISION  
 Wichita, Kansas

State of Kansas }  
 County of Barton } 68

I, Martha J. McKown of DaMac Drilling Inc.

upon oath state the above and foregoing is a true and correct copy of the log of the Lee No. 2-32 well.

Martha J. McKown

Subscribed and sworn to before me this 25th day of June 19 79

My Commission Expires: 4-28-81

 STATE OF KANSAS NOTARY PUBLIC	LANA L. REMMERT Barton County, Kansas My Appt. Exp. <u>4-28-81</u>
--------------------------------------	--

Lana L. Remmert  
 NOTARY PUBLIC