

STATE OF KANSAS
STATE CORPORATION COMMISSION
Give All Information Completely
Make Required Affidavit
Mail or Deliver Report to:
Conservation Division
State Corporation Commission
800 Bitting Building
Wichita, Kansas

WELL PLUGGING RECORD
OR
FORMATION PLUGGING RECORD

Strike out upper line
when reporting plug-
ging off formations.

Kingman County. Sec. 10 Twp. 27S. Rge. (E) 10 (W)

Location as "NE 1/4 NW 1/4 SW 1/4" or footage from lines Set - SE 1/4

Lease Owner Viola Shepherd

Lease Name Shepherd Well No. #1

Office Address

Character of Well (Completed as Oil, Gas or Dry Hole)

Date, well completed August 2, 1939 1938

Application for plugging filed April 28, 1939 193

Application for plugging approved April 29, 1939 193

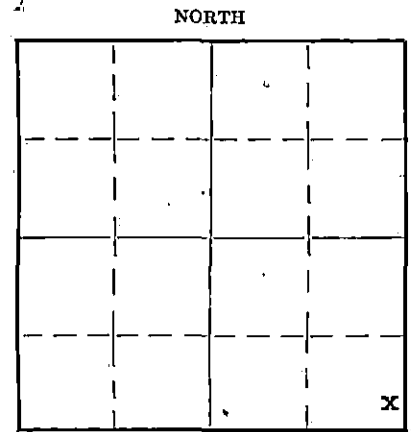
Plugging Commenced About May 8, 1939 193

Plugging Completed May 24, 1939 193

Reason for abandonment of well or producing formation Not to enough oil for commercial well

If a producing well is abandoned, date of last production Mar. 14 1939

Was permission obtained from the Conservation Division or its agents before plugging was commenced? Yes



Locate well correctly on above Section Flat

Name of Conservation Agent who supervised plugging of this well Guy Wershing, Lyons, Kansas

Producing formation Arbuckle Depth to top 3572 Bottom Total Depth of Well 3586 Feet

Show depth and thickness of all water, oil and gas formations.

OIL, GAS OR WATER RECORDS


CASING RECORD

Formation	Content	From	To	Size	Put In	Pulled Out
Arbuckle Lime		3572	3586	7 Od	4030	
		Well Plugged back.				

Describe in detail the manner in which the well was plugged, indicating where the mud fluid was placed and the method or methods used in introducing it into the hole. If cement or other plugs were used, state the character of same and depth placed, from feet to feet for each plug set.

Cement to 3570 mud to 250 ft., rock and cement to 235 ft mud to 10 ft., and capped with 8 sacks of cement.

PLUGGING
FILE SEC. 10 T-27R 10W
BOOK PAGE 60 LINE 15



Correspondence regarding this well should be addressed to Jock Garden Contracting Co.
Address 504 Wolcott Bldg., Hutchinson, Kansas.

STATE OF Kansas, COUNTY OF Reno, ss.

Jock Garden (employee of owner) or (owner or operator) of the above-described well, being first duly sworn on oath, says: That I have knowledge of the facts, statements, and matters herein contained and the log of the above-described well as filed and that the same are true and correct. So help me God.

(Signature) Jock Garden

504 Wolcott Bldg., Hutchinson, Kansas.
(Address)

SUBSCRIBED AND SWORN to before me this 5 day of May, 1939

My commission expires Jan. 24, 1942

Elizabeth Hess
Notary Public.

GARDEN BUNTE - VIOLA SHEPHERD #1
 SE $\frac{1}{4}$ Sec. 10-27-107
 KINGMAN COUNTY, KANSAS

Date Spudded--July 6, 1938
 Date Completed--August 2, 1938


CONTRACTOR - Jock Garden Contracting Company

CASING 240 ft. 12 $\frac{1}{2}$ " L.W. 50# Casing
 4030 ft. 7" OD 24# SS Casing

FORMATION	REMARKS
Sand	0-205 Elevation 1769
Red Rock	205-240
Red Rock & Gyp	240-500
Red Rock & B. Shale	500-600
Shale & Gyp	600-650
Green Shale, Gyp & Grey Shale	650-925
Shale & Shells	925-1200
Blue Shale & Gyp Shells	1200-1235
Lime Shells	1235-1250
Blue Shale & Shells	1250-1360
Lime	1360-1380
Shale & Shells	1380-1400
Salt & Shale & Shells	1400-1460
Lime, Shale & Gyp	1460-1475
Lime	1475-1605
Shale & Shells	1605-1640
Shale Break & Sharp Sand	1640-1665
Broken Lime	1665-1740
Broken Lime - Porus	1740-1830
Broken Grey Lime	1830-1840
Sandy Porus Lime	1840-1870
Shale & Shells	1870-1935
Sticky Shale & Shells	1935-1950
Shale & Lime	1950-1975
Lime	1975-2030
Shale	2030-2060
Broken Lime	2060-2080
Shale	2080-2100
Lime	2100-2110
Shale & Lime Shells	2110-2815
Shale	2815-2850
Lime	2850-2885
Shale & Lime	2885-2930
Lime & Shale	2930-2995
Shale	2995-3000
Broken Lime	3000-3010
Lime	3010-3050
Broken Lime	3050-3440
Sticky Shale & Shells	3440-3465
Lime & Shale	3465-3490
Broken Lime	3490-3545
Lime	3545-3572
Coreing	3572-3586
	Reaming Hole Ready To Core Core 3572-3581 Cost-Showed Oil in Returns Core 3581-3583 Bleeding Core 3583-3586 Deuse
Lime	3586-3630
Sharp Lime	3630-3635
Lime	3635-3710
Chert	3710-3715
Chert & Lime	3715-3745
Lime	3745-3765
Shale	3765-3775
Lime	3775-3857
Brown Lime - Sharp	3857-3865
Lime	3865-3890
Shale	3890-3940
Broken Lime	3940-3948
Shale	3948-3960
Broken Lime	3960-3995
Shale	3995-4029
Chat	4029-4090
Shale	4090-4145
Shale & Shells	4145-4185

PLUGGING

FILE SEC 10 T 27 R 106
 BOOK PAGE 60 LINE 15



Top of Chat 4029

GARDEN - BUNTE VIOLA SHEPHERD #1
 SE $\frac{1}{4}$ SE $\frac{1}{4}$ Sec. 10-27-10W
 Kingman County, Kansas.

Date Spudded - July 6, 1938
 Date Completed - August 2, 1938

CONTRACTOR - Jock Garden Contracting Co.

CASING 240 ft. 12 $\frac{1}{2}$ " L.V. 50# casing
 4030 ft. 7" OD 24# SS Casing

<u>FORMATION</u>		<u>REMARKS</u>
Continued--		
Shale	4185-4276	
Coreing	4276-4286	
Shale	4286-4303	
Lime	4303-4305	
Shale	4305-4306	
Lime	4306-4307	
Coreing	4307-4317	
Lime	4317-4350	
Broken Lime	4350-4390	
Lime	4390-4400	
Simpson Sand	4400-4415	
Shale	4415-4475	
Sandy Shale	4475-4488	
Lime	4488-4530	Top of Arvuckle Lime 4488
Total Depth	4530	Dry in Lower Formations

Ran Schlumberger Test - August 2, 1938 11:00 A.M.

I, Jock Garden, do hereby certify that the foregoing is a true and correct log of the Garden--Bunte -- Viola Shepherd #1, SE $\frac{1}{4}$ SE $\frac{1}{4}$ Sec. 10-27-10W, Kingman County, Kansas, drilled to a total depth of 4530 ft.

Jock Garden

Subscribed and sworn to before me a Notary Public this 2nd day of June, 1939.

Elizabeth How
 Notary Public

My commission expires 19__.
 My Commission Expires Jan. 24, 1942

PLUGGING
 FILE SEC 10-27-10W
 BOOK PAGE 60 LINE 15

