

STATE OF KANSAS
STATE CORPORATION COMMISSION
CONSERVATION DIVISION
200 Colorado Derby Building
Wichita, Kansas 67202

FORM CP-1
RECEIVED Rev. 2/89
STATE CORPORATION COMMISSION

NOV 21 1991

CONSERVATION DIVISION
Wichita, Kansas

WELL PLUGGING APPLICATION FORM
(File One Copy)

API NUMBER 15,097-20,840-0000 (of this well).

(This must be listed; if no API# was issued, please note drilling completion date.)

WELL OWNER/OPERATOR TRISUM/J. MARK RICHARDSON OPERATOR'S LICENSE NO. 5414 6-92

ADDRESS 155 N. MARKET SUITE 840 WICHITA, KS. 67202 PHONE # (316) 262-3192

LEASE (FARM) CLARKSON WELL NO. 1-25 WELL LOCATION C NW NE COUNTY KIOWA

SEC. 25 TWP. 27 RGE. 16W (E) or (W) TOTAL DEPTH 4670 RTD PLUG BACK TD 4669

Check One:

OIL WELL GAS WELL D & A SWD or INJ WELL DOCKET NO. _____

SURFACE CASING SIZE 8 5/8 SET AT 400 CEMENTED WITH 150 SACKS

CASING SIZE 4 1/2 SET AT 4669 CEMENTED WITH 75 SACKS

PERFORATED AT 4572-84, 4389-92

CONDITION OF WELL: GOOD POOR CASING LEAK JUNK IN HOLE

PROPOSED METHOD OF PLUGGING AS DIRECTED BY STATE AGENCY

(If additional space is needed use back of form.)

IS WELL LOG ATTACHED TO THIS APPLICATION AS REQUIRED? YES IS ACO-1 FILED? YES
(If not explain.)

DATE AND HOUR PLUGGING IS DESIRED TO BEGIN 11/26/92 9AM

PLUGGING OF THIS WELL WILL BE DONE IN ACCORDANCE WITH K.S.A. 55-101 et. seq. AND THE RULES AND REGULATIONS OF THE STATE CORPORATION COMMISSION.

NAME OF REPRESENTATIVE AUTHORIZED TO BE IN CHARGE OF PLUGGING OPERATIONS:

CARL SCHIELD PHONE # (316) 723-2204

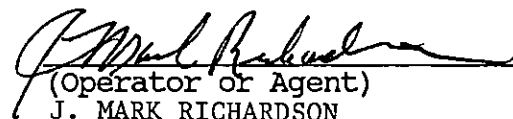
ADDRESS 303 E. KANSAS GREENSBURG, KS. 67054

PLUGGING CONTRACTOR J. Mark Richardson LICENSE NO. 5414 (SAME AS ABOVE) 6-92
GREENSBURG WELL SERVICE

ADDRESS 303 E. KANSAS GREENSBURG, KS. 67054 PHONE # (316) 723-2204

PAYMENT OF THE PLUGGING FEE (K.A.R. 82-3-118) WILL BE GUARANTEED BY OPERATOR OR AGENT.

SIGNED:


(Operator or Agent)
J. MARK RICHARDSON

DATE:

11/20/91

Joan Finney
Governor

Jim Robinson
Chairman

Keith R. Henley
Commissioner

Rachel C. Lipman
Commissioner

Judith McConnell
Executive Director

Brian J. Moline
General Counsel



Kansas Corporation Commission

NOTICE OF RECEIPT OF WELL PLUGGING APPLICATION

November 21, 1991

Trisum J Mark Richardson
155 N Market Ste 840
Wichita KS 67202

Clarkson 1-25
API 15-097-20,840
C NW NE
Sec 25-27-16W
Kiowa County

Dear Operator:

This letter is to notify you that the Conservation Division is in receipt of your plugging proposal, form CP-1, for the above-captioned well.

Your CP-1 has been reviewed by the Conservation Division central office for completeness and to verify license numbers. The plugging proposal will now be forwarded to the district office listed below for review of your proposed method of plugging. Please contact the district office for approval of your proposed plugging method at least at five (5) days before plugging the well, pursuant to K.A.R. 82-3-113 (b). Failure to do so is punishable by an administrative penalty of up to \$1000. If a workover pit will be used during the plugging of the well it must be permitted. A CDP-1 form must be filed and approved prior to the use of the pit.

It has recently come to my attention that the form CP-1 has been filed by operators other than the owner or operator of the well and without the consent of the owner or operator. The Conservation Division's review of form CP-1, either in the central or district office, does not include an inquiry into well ownership or the filing operator's legal right to plug the well.

This notice in no way constitutes authorization to plug the above-captioned well by persons not having legal rights of ownership or interest in the well. This notice is void after ninety (90) days from the above date.

Sincerely,

David P. Williams
Production Supervisor

Conservation Division
William R. Bryson
Director

200 Colorado Derby Bldg.
202 W. 1st Street
Wichita, Kansas 67202-1286
Telephone (316) 263-3238

District: #1 304 W. McArtor
Dodge City, KS 67801
(316) 225-6760

Not Released



GAMMA-GUARD SIDEWALL NEUTRON LOG

COMPANY IMPERIAL OIL

COMPANY

WELL CLARKSON #1-25

FIELD CLARKSON #1-25
County KIOWA State KANSAS

COMPANY IMPERIAL OIL COMPANY

WELL CLARKSON #1-25

RELEASED
NO SMALL SCALE

FIELD

COUNTY KIOWA STATE KANSAS

Location

C - NW - NE

Other Services:

Sec. 25 Twp 27S Rge 16W

Permanent Datum GROUND LEVEL Elev. 2098'

Elev.: K.B. 2103'

Log Measured From KELLY BUSHING, 5 Ft. Above Perm. Datum

D.F. 2101'

Drilling Measured From KELLY BUSHING

G.L. 2098'

Date 12-14-81 12-14-81 12-14-81

Run No. ONE GAMMA NEUTRON GUARD

Depth—Driller 4673' 4673' 4673'

Depth—Welex 4673' 4673' 4673'

Btm. Log Inter. 4645' 4672' 4659'

Top Log Inter. 0' 2200' 392'

Casing—Driller 8-5/8" @ 402' @ @ @

Casing—Welex 8-5/8" @ 392'

Bit Size 7-7/8"

Type Fluid in Hole DRISPAC

Dens. & Visc. 9.7153

pH & Fluid Loss 11.013 ml

Source of Sample FLOW LINE

R_m @ Meas. Temp. .29 @ 58 °F @ °F @ °F

R_{mc} @ Meas. Temp. .2 @ 61 °F @ °F @ °F

R_{mc} @ Meas. Temp. .31 @ 61 °F @ °F @ °F

Source R_m R_{mc} MEASURED 1 1 1

R_m @ BHT .15 @ 118 °F @ °F @ °F


Time Since Circ. 3 HOURS

Max. Rec. Temp. 118F @ T.D. °F @ °F @ °F

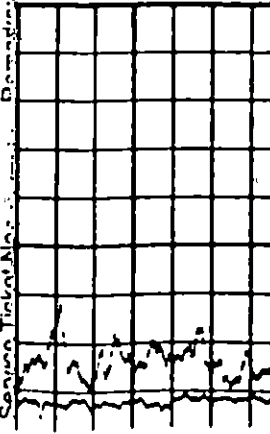
Equip. & Location 792 GEPLAT BEND 1 1 1

Recorded By J. GELZINGER S. N. McQUILLANS

Witnessed By PETER THIBBS



3600



Field Here

K.G.S. LIBRARY