

SIDE ONE

P

STATE CORPORATION COMMISSION OF KANSAS
OIL & GAS CONSERVATION DIVISION
WELL COMPLETION FORM
ACO-1 WELL HISTORY
DESCRIPTION OF WELL AND LEASE

Operator: License # 09408

Name: Trans Pacific Oil Corporation

Address 410 One Main Place

City/State/Zip Wichita, KS 67202

Purchaser: N/A

Operator Contact Person: Alan D. Banta

Phone (316) 262-3596

Contractor: Name: Trans-Pac Drilling, Inc.

License: 05841

Wellsite Geologist: Alan Banta

Designate Type of Completion

New Well Re-Entry Workover

Oil SWD Temp. Abd.

Gas Inj Delayed Comp.

Dry Other (Core, Water Supply, etc)

If OWD: old well info as follows:

Operator: _____

Well Name: _____

Comp. Date _____ Old Total Depth _____

Drilling Method:

Mud Rotary Air Rotary Cable

2/9/90 2/18/90 2/18/90

Spud Date Date Reached TD Completion Date

API No. 15- 151-21,982 - 00-00

County Pratt

N NE SW Sec. 32 Twp. 29 Rge. 13 East West

2130 Ft. North from Southeast Corner of Section

3300 Ft. West from Southeast Corner of Section

(NOTE: Locate well in section plat below.)

Lease Name Schrivier Well # 1

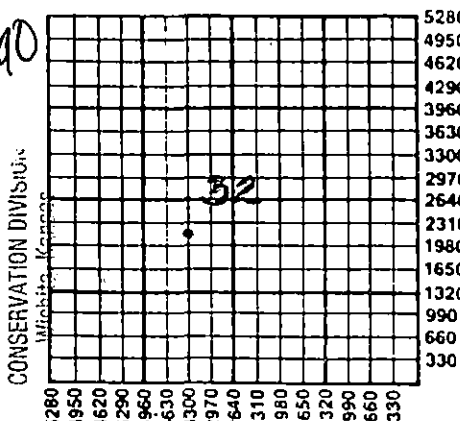
Field Name Jem

Producing Formation N/A

Elevation: Ground 1956 KB 1964

Total Depth 4800 PBD 4800

3-29-90
MAR 29 1990



5280
4950
4620
4290
3960
3630
3300
2970
2640
2310
1980
1650
1320
990
660
330

Amount of Surface Pipe Set and Cemented at 275' Feet

Multiple Stage Cementing Collar Used? Yes No

If yes, show depth set _____ Feet

If Alternate II completion, cement circulated from _____

feet depth to _____ w/ _____ sx cmt.

INSTRUCTIONS: This form shall be completed in triplicate and filed with the Kansas Corporation Commission, 200 Colorado Derby Building, Wichita, Kansas 67202, within 120 days of the spud date of any well. Rule 82-3-130, 82-3-107 and 82-3-106 apply. Information on side two of this form will be held confidential for a period of 12 months if requested in writing and submitted with the form. See rule 82-3-107 for confidentiality in excess of 12 months. One copy of all wireline logs and drillers time log shall be attached with this form. ALL CEMENTING TICKETS MUST BE ATTACHED. Submit CP-4 form with all plugged wells. Submit CP-111 form with all temporarily abandoned wells. Any recompletion, workover or conversion of a well requires filing of ACO-2 within 120 days from commencement date of such work.

All requirements of the statutes, rules and regulations promulgated to regulate the oil and gas industry have been fully complied with and the statements herein are complete and correct to the best of my knowledge.

Signature Alan D. Banta

Title Vice President Date 3/13/90

Subscribed and sworn to before me this 13th day of MARCH, 1990.

Notary Public Sondra J. Follis

Date Commission Expires MAY 13, 1991

K.C.C. OFFICE USE ONLY
Letter of Confidentiality Attached
Wireline Log Received
Drillers Timelog Received
Distribution
 KCC SWD/Rep NGPA
 KGS Plug Other (Specify)

SONDRA J. FOLLIS
NOTARY PUBLIC
STATE OF KANSAS
My Appt. Exp. 5-13-91

ORIGINAL

X

SIDE TWO

Operator Name Trans Pacific Oil Corporation Lease Name Schrivier Well # 1

Sec. 32 Twp. 29 Rge. 13 East West
 County Pratt

INSTRUCTIONS: Show important tops and base of formations penetrated. Detail all cores. Report all drill stem tests giving interval tested, time tool open and closed, flowing and shut-in pressures, whether shut-in pressure reached static level, hydrostatic pressures, bottom hole temperature, fluid recovery, and flow rates if gas to surface during test. Attach extra sheet if more space is needed. Attach copy of log.

Drill Stem Tests Taken Yes No
 (Attach Additional Sheets.)

Samples Sent to Geological Survey Yes No

Cores Taken Yes No

Electric Log Run Yes No
 (Submit Copy.)

Formation Description		
	<input checked="" type="checkbox"/> Log	<input type="checkbox"/> Sample
Name	Top	Bottom
HB	3829	(-1865)
Brn Lm	4009	(-2045)
Lans	4027	(-2063)
BKC	4414	(-2450)
1st Miss	4501	(-2537)
Viola Limestone	4577	(-2613)
Simp Sds	4699	(-2735)
Arb	4772	(-2808)
RTD	4800	(-2836)

CASING RECORD New Used
 Report all strings set-conductor, surface, intermediate, production, etc.

Purpose of String	Size Hole Drilled	Size Casing Set (In O.D.)	Weight Lbs./Ft.	Setting Depth	Type of Cement	# Sacks Used	Type and Percent Additives
Surface		10 3/4		275'	60/40	180	2%gel 3%CC

PERFORATION RECORD		Acid, Fracture, Shot, Cement Squeeze Record	
Shots Per Foot	Specify Footage of Each Interval Perforated	(Amount and Kind of Material Used)	Depth

TUBING RECORD Size Set At Packer At Liner Run Yes No

Date of First Production _____ Producing Method Flowing Pumping Gas Lift Other (Explain) _____

Estimated Production Per 24 Hours	Oil Bbls.	Gas Mcf	Water Bbls.	Gas-Oil Ratio	Gravity

Disposition of Gas: Vented Sold Used on Lease (If vented, submit ACO-18.)

METHOD OF COMPLETION Open Hole Perforation Dually Completed Commingled Other (Specify) _____

Production Interval _____

JAN 10 1960

2/16 DST # 1 4390-4480' (Marm) 20-20-20-20
Rec. 20' M ISIP #56 FSIP 62# IFP 48-48# FFP 52-54#

2/17 DST # 2 4520-4537 (Miss) 45-45-45-45
6" steady blo in 1st open Rec. 150' GIP 30' DM
ISIP 110# FSIP 142# IFP 50-50# FFP 53-53#

2/18 DST # 3 4579-4613" (Miss) 45-45-45-45
Stg blo off btm in 1" GIS in 8" Stab @ 97 MCF
2nd. open GIS thru out.
Rec. 40 GM ISIP 1646# IFP 34-34# FFP 38-38#

RECEIVED
STATE OF KANSAS

MAR 29 1990

CONSERVATION DIVISION
Wichita, Kansas

ORIGINAL

Phone Plainville 913-434-2812
 Phone Ness City 913-798-3843

ALLIED CEMENTING CO., INC. No. 6854

Home Office P. O. Box 31 Russell, Kansas 67665

New

Date	2-19-90	Sec.	32	Twp.	29	Range	13	Called Out	-	On Location	3:30AM	Job Start	6:00AM	Finish	8:25AM
Lease	Schriener	Well No.	1	Location			Coats Rd 2W 2 3/4 S E. S.	County	Pratt	State	Ke				
Contractor	Trans - Pac Rely											Owner	Dome		
Type Job	Plug To Abandon (Country plug)														
Hole Size	7 7/8	T.D.	4800'												
Csg.															
Tbg. Size															
Drill Pipe	4 1/2	Depth	800'												
Tool															
Cement Left in Csg.															
Press Max.															
Meas Line															
Perf.															

To Allied Cementing Co., Inc.
 You are hereby requested to rent cementing equipment and furnish cementer and helper to assist owner or contractor to do work as listed.

Charge To Trans Pacific Oil Corp.
 Street One Main Place Suite 410
 City Wichita State Ks. 67202
 The above was done to satisfaction and supervision of owner agent or contractor

Purchase Order No. *[Signature]*
 X X *[Signature]*
 CEMENT

EQUIPMENT

Pumptrk No.	195	Cementer	Phil
		Helper	Jack
Pumptrk No.		Cementer	
		Helper	
Bulktrk	116	Driver	Curtis
Bulktrk		Driver	

Amount Ordered	100 SKS 40/40 6% gel		
Consisting of			
Common	96	5.00	480.00
Poz. Mix	64	2.25	144.00
Gel.	10	6.75	67.50
Chloride			
Quickset			
Handling	160	.90	144.00
Mileage	22		105.60
Md. Ldg.			
Sub Total			
Total			941.10

DEPTH of Job		
Reference:	Pump Tub Chg	360.00
	Pratt Pump Tub Alg	16.00
	Sub Total	
	Tax	
	Total	376.00

Floating Equipment
 TOTAL \$ 1317.10
 Disc - 197.57

Remarks:
 50SKS - 800'
 40SKS - 300'
 10SKS - Plug - 40'
 15SKS - Tub hole
 10SKS - Munchole
 1SKS - water tank low

RECEIVED
 STATE COMMISSION
 MAR 29 1990

\$ 1119.53

CONSERVATION DIVISION
 Wichita, Kansas

ORIGINAL

Russell, Kansas
Great Bend, Kansas

Phone Plainville 913-434-2812
Phone Ness City 913-798-3843

ALLIED CEMENTING CO., INC. No. 10473

Home Office P. O. Box 31
Russell, Kansas 67665

Lease <i>2-9-90</i>	Sec. <i>32</i>	Twp. <i>29</i>	Range <i>13</i>	Called Out <i>-</i>	On Location <i>3:45 PM</i>	Job Start <i>8:00 PM</i>	Finish <i>8:45 PM</i>
<i>Schriver</i>	Well No. <i>1</i>	Location <i>Coats Bltop 2w 2 1/2 S E 5</i>			County <i>Pratt</i>	State <i>Ks</i>	

Contractor <i>Trans Pac Drly</i>	
Type Job <i>Surface Casing</i>	
Hole Size <i>14 3/4</i>	T.D. <i>274'</i>
Csg. <i>10 3/4</i>	Depth <i>270'</i>
Tbg. Size	Depth
Drill Pipe	Depth
Tool	Depth
Cement Left in Csg. <i>15'</i>	Shoe Joint
Press Max.	Minimum
Meas Line	Displace. <i>26.44 BBI'S</i>
Perf.	

Owner <i>Same</i>
To Allied Cementing Co., Inc. You are hereby requested to rent cementing equipment and furnish cementer and helper to assist owner or contractor to do work as listed.
Charge To <i>Trans Pacific Oil Corp.</i>
Street <i>One Main Place Suite 410</i>
City <i>Wichita</i> State <i>Ks 67202</i>
The above was done to satisfaction and supervision of owner agent or contractor.
Purchase Order No. <i>[Signature]</i>
X <i>[Signature]</i>
CEMENT

EQUIPMENT

GT Bend No.	Cementer <i>Phil</i>
Pumptrk <i>195</i>	Helper <i>Jack</i>
No.	Cementer
Pumptrk	Helper
	Driver <i>Jack S.</i>
Bulktrk <i>101</i>	
Bulktrk	Driver

Amount Ordered	<i>180 SKS 60/40 2% gel 3% cc</i>	
Consisting of		
Common	<i>108</i>	<i>5.00 540.00</i>
Poz. Mix	<i>72</i>	<i>2.25 162.00</i>
Gel.	<i>4</i>	<i>16.75 67.00</i>
Chloride	<i>5</i>	<i>20.00 100.00</i>
Quickset		
Sales Tax		
Handling	<i>180.00</i>	<i>90.00 1162.00</i>
Mileage	<i>22</i>	<i>118.80</i>
md hdg.		
Sub Total		
Total		<i>1109.80</i>

DEPTH of Job	
Reference:	<i>Pump Trib Cky 3100.00</i>
	<i>Pump trib Mlg 116.00</i>
<i>1 10 3/4 Plug</i>	<i>40.00</i>
	Sub Total
	Tax
	Total <i>416.00</i>

Floating Equipment	<i>1525.80</i>
	<i>228.87</i>
	<i>1296.93</i>

Remarks: *Cement did Circulate*

RECEIVED
STATE COMMISSION
29 1990

ORIGINAL

Drly 159' Thank You!

CONSERVATION DIVISION
Wichita, Kansas

Trans Pacific Oil Corporation
410 One Main Place
Wichita, Kansas 67202

DRILLERS LOG

1 Schriver
N NE SW 32-29S-13W
Pratt County
Kansas

Spud Date: 02-09-90
Comp. Date: 02-90-90

0-102'	Soil & Sand
102-425'	Sand & Shale
425-1500'	Shale & Lime
1500-2510'	Shale & Lime
2510-3135'	Shale & Lime
3135-3705'	Shale & Lime
3705-4210'	Shale & Lime
4210-4480'	Shale & Lime
4480-4800'	Shale & Lime
4800 -	RTD

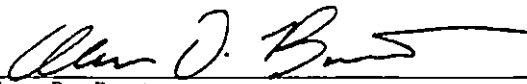
Surface Pipe: Ran 7 jts 10 3/4 set @270'
Cemented w/180 SXS 60/40 POZ 3% CC 2% GEL

Plugging Information: Set 1st Plug @800' w/50 SXS
2nd Plug @300' w/60 SXS
3rd Plug @ 40' W/15 SXS
Rat Hole 10 SXS
Mouse Hole Fill Water Well

AFFIDAVIT


STATE OF KANSAS
COUNTY OF SEDGWICK

Alan D. Banta of lawful age does swear and state that the facts and statements herein are true and correct to the best of his knowledge.


Alan D. Banta

Subscribed and sworn to before me this 13th day of March 1990

STATE OF KANSAS
My Commission Expires:
MAR 15 1990


Notary Public
Sondra J. Follis

May 13 1991
Wichita, Kansas

