

STATE OF KANSAS
STATE CORPORATION COMMISSION

WELL PLUGGING RECORD

Give All Information Completely
Make Required Affidavit
Mail or Deliver Report to
Conservation Division
State Corporation Comm.
245 North Water
Wichita, KS 67202

Pratt County, Sec. 29 Twp. 29S Rge. 13W E/W
Location as "NE/CNW $\frac{1}{2}$ SW $\frac{1}{2}$ " or footage from lines
SE SE NW

Lease Owner F.G. Holl
Lease Name D. Lambert Well No. 1-29

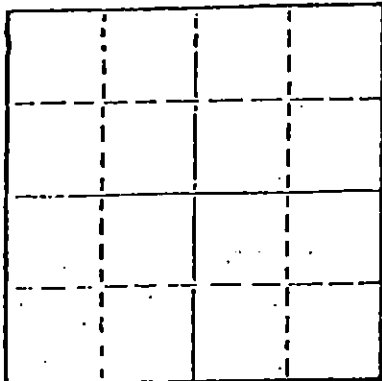
Office Address 6427 E. Kellogg
Character of Well (Completed as Oil, Gas or Dry Hole)
Dry Hole

Date Well completed 10-21 1978
Application for plugging filed 10-21 1978
Application for plugging approved 10-21 1978
Plugging commenced 10-21 1978
Plugging completed 10-22 1978
Reason for abandonment of well or producing formation

If a producing well is abandoned, date of last production 19

Was permission obtained from the Conservation Division or its agents before plugging was commenced? yes

Name of Conservation Agent who supervised plugging of this well Bill Owen
Producing formation Depth to top Bottom Total Depth of Well 4830
Show depth and thickness of all water, oil and gas formations.



Locate well correctly on above Section Plat

OIL, GAS OR WATER RECORDS

CASING RECORD

FORMATION	CONTENT	FROM	TO	SIZE	PUT IN	PULLED OUT
Surface		0	270'	8 5/8"	270	0

Describe in detail the manner in which the well was plugged, indicating where the mud fluid was placed and the method or methods used in introducing it into the hold. If cement or other plugs were used, state the character of same and depth placed, from feet to feet for each plug set.

Plug @ 535' cement w/40 sx

Plug @ 400' cement w/40 sx

Plug @ 40' cement w/12 sx

3 sx in mouse hole

3 sx in rat hole

RECEIVED
STATE CORPORATION COMMISSION

FEB 23 1979

02-23-79

(If additional description is necessary, use BACK of this sheet)

Name of Plugging Contractor Halliburton Services

STATE OF Kansas COUNTY OF Sedgwick, ss.
Timothy E. Brandt (employee of owner) or (owner or operator)
of the above-described well, being first duly sworn on oath, says: That I have knowledge of the facts, statements, and matters herein contained and the log of the above-described well as filed and that the same are true and correct. So help me God.


(Signature)

Timothy E. Brandt
1104 Douglas Bldg. Wichita, Ks.
(Address)

SUBSCRIBED AND SWORN TO before me this 25th day of October, 1978

Debra L. Heersche
Debra L Heersche Notary Public.

My commission expires March 3, 1980



KANSAS DRILLERS LOG

S. 29 T. 29S R. 13 ~~XX~~ ^W

API No. 15 _____
 County _____ Number _____

Loc. SE SE NW
 County Pratt

Operator
F. G. Holl

Address
6427 East Kellogg Wichita, Kansas 67207

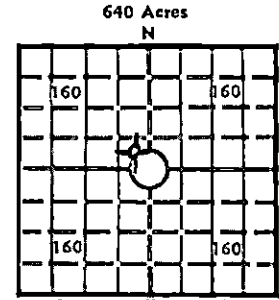
Well No. 1-29 Lease Name D. Lambert

Footage Location
330 feet from (S) line 330 feet from (E) line

Principal Contractor Brandt Drilling Company Geologist W. J. Monk

Spud Date 10-9-78 Total Depth 4830' P.B.T.D. _____

Date Completed 10-18-78 Oil Purchaser _____



Elev: Gr. 1943
 DF 1954 KB 1956

CASING RECORD

Report of all strings set — surface, intermediate, production, etc.

Purpose of string	Size hole drilled	Size casing set (in O.D.)	Weight lbs/ft.	Setting depth	Type cement	Sacks	Type and percent additives
Surface		8 5/8		270'		250	

LINER RECORD

PERFORATION RECORD

Top, ft.	Bottom, ft.	Sacks cement	Shots per ft.	Size & type	Depth interval

Size	Setting depth	Packer set at

ACID, FRACTURE, SHOT, CEMENT SQUEEZE RECORD

Amount and kind of material used	Depth interval treated

RECEIVED
 STATE CORPORATION COMMISSION
 FEB 22 1979
 CONSERVATION DIVISION
 Wichita, Kansas

INITIAL PRODUCTION

Date of first production _____		Producing method (flowing, pumping, gas lift, etc.) _____			
RATE OF PRODUCTION PER 24 HOURS	Oil _____ bbls.	Gas _____ MCF	Water _____ bbls.	Gas-oil ratio _____ CFPB	
Disposition of gas (vented, used on lease or sold) _____			Producing interval (s) _____		

INSTRUCTIONS: As provided in KCC Rule 82-2-125, within 90 days after completion of a well, one completed copy of this Drillers Log shall be transmitted to the State Geological Survey of Kansas, 4150 Monroe Street, Wichita, Kansas 67209. Copies of this form are available from the Conservation Division, State Corporation Commission, 3830 So. Meridian (P.O. Box 17027), Wichita, Kansas 66217. Phone AC 316-522-2206. If confidential custody is desired, please note Rule 82-2-125. Drillers Logs will be an open file in the Oil and Gas Division, State Geological Survey of Kansas, Lawrence, Kansas 66044.

Operator F. G. Holl		DESIGNATE TYPE OF COMP.: OIL, GAS, DRY HOLE, SWDW, ETC.:
Well No. 1-29	Lease Name D. Lambert	Dry Hole
S 29 T 29S R 13 E W		

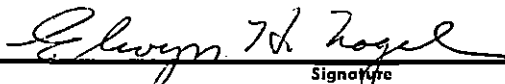
WELL LOG

Show all important zones of porosity and contents thereof; cored intervals, and all drill-stem tests, including depth interval tested, cushion used, time tool open, flowing and shut-in pressures, and recoveries.

SHOW GEOLOGICAL MARKERS, LOGS RUN,
OR OTHER DESCRIPTIVE INFORMATION.

FORMATION DESCRIPTION, CONTENTS, ETC.	TOP	BOTTOM	NAME	DEPTH
DST No. 1: 4465-4540 30-30-60-30" Rec: 30' MUD			Brown Lime	3998
			LKC	4022
IFP 69-75 FFP 71-75			Penn CGL	4476
SIP 287-343			Miss	4511
IHP 2222 FHP 2196			Viola	4574
DST No. 2 4580-4660 30-30-60-30" 30 feet of Mud			Simpson SS	4708
			Arbuckle	4792
IFP 75/78				
FFP 76/84				
SIP 111/106				
IHP 2295				
FHP 2282				
DST No. 3 4686-4755 30-30-60-30" 2040' of muddy water				
IFP 404/999				
FFP 1006/1031				
IHP 2322				
FHP 2322				
Laterolog - Gamma Ray - Neutron				
Compensated Densilog - Caliper				

USE ADDITIONAL SHEETS, IF NECESSARY, TO COMPLETE WELL RECORD.

Date Received	
	Signature
	Elwyn H. Nagel, Geologist
	Title
	February 20, 1979
	Date