

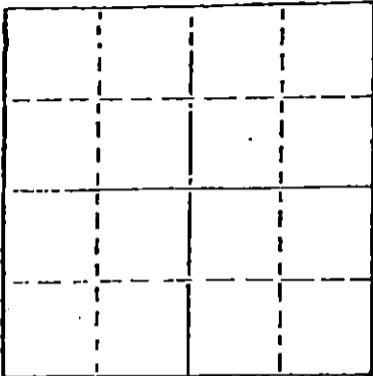
STATE OF KANSAS  
STATE CORPORATION COMMISSION

WELL PLUGGING RECORD

Give All Information Completely  
Make Required Affidavit  
Mail or Deliver Report to  
Conservation Division  
State Corporation Comm.  
245 North Water  
Wichita, KS 67202

Gray County. Sec. 11 Twp. 27S Rge. 29 NE/W  
Location as "NE/CNW $\frac{1}{2}$ SW $\frac{1}{2}$ " or footage from lines  
C SW SE

Lease Owner Pendleton Land & Exploration, Inc.  
Lease Name Wendel 'B' Well No. #1  
Office Address 1700 Security Life Bldg., Denver, Colo. 80202  
Character of Well (Completed as Oil, Gas or Dry Hole) \_\_\_\_\_



Locate well correctly on above  
Section Plot

Dry Hole  
Date Well completed 10-31-80 19  
Application for plugging filed 10-31-80 19  
Application for plugging approved 10-31-80 19  
Plugging commenced 10-31-80 19  
Plugging completed 10-31-80 19

Reason for abandonment of well or producing formation \_\_\_\_\_  
Commercial quantities of oil not found  
If a producing well is abandoned, date of last production 19

Was permission obtained from the Conservation Division or  
its agents before plugging was commenced? Yes

Name of Conservation Agent who supervised plugging of this well \_\_\_\_\_  
Producing formation \_\_\_\_\_ Depth to top \_\_\_\_\_ Bottom \_\_\_\_\_ Total Depth of Well 5234'  
Show depth and thickness of all water, oil and gas formations.

OIL, GAS OR WATER RECORDS

CASING RECORD


FORMATION	CONTENT	FROM	TO	SIZE	PUT IN	PULLED OUT
				8 5/8"	621'	None

Describe in detail the manner in which the well was plugged, indicating where the mud fluid was placed and the method or methods used in introducing it into the hold. If cement or other plugs were used, state the character of same and depth placed, from \_\_\_\_\_ feet to \_\_\_\_\_ feet for each plug set.

Plug @ 630' w/60 sx.  
Plug @ 40' w/10 sx.  
Rat Hole 5 sx.

11-12-80

(If additional description is necessary, use BACK of this sheet)  
Name of Plugging Contractor Silverado Drilling, Inc.




STATE OF Kansas COUNTY OF Sedgwick  
Joseph B. Brungardt, Jr., Acct. of Silverado Drilling, Inc. (employee of owner) or (owner or operator)  
of the above-described well, being first duly sworn on oath, says: That I have knowledge of the facts, statements, and matters herein contained and the log of the above-described well as filed and that the same are true and correct. So help me God.

(Signature) Joseph B. Brungardt, Jr.  
435 Page Court, 220 W. Douglas, Wichita, Ks. 67202  
(Address)

SUBSCRIBED AND SWORN TO before me this 4 day of November, 1980

Juanita M. Green  
Juanita M. Green (Notary Public.)

My commission expires 10-4-83



DRILLER'S LOG

COMPANY: Pendleton Land & Exploration, Inc.

SEC. 11 T. 27S R. 29W

WELL NAME: Wendel "B" #1

LOC. C SW SE

COUNTY: Gray

RIG NO. #8

TOTAL DEPTH 5234'

ELEVATION

COMMENCED: 10-18-80

COMPLETED: 10-31-80

CONTRACTOR: Silverado Drilling, Inc.

CASING RECORD:

SURFACE: 8 5/8" @ 621' w/250 sx. Lite, 3% cc. and 150 sx. Class H, 3% cc.

PRODUCTION: D&A

LOG

(Figures Indicate Bottom of Formations)

Sand & Shale	630
Redbed & Sand	1091
Sand & Shale	2222
Lime & Shale	4998
Lime	5137
Lime & Shale	5234
<u>ROTARY TOTAL DEPTH</u>	<u>5234</u>

RECEIVED  
STATE CORPORATION COMMISSION  
NOV 12 1980  
CONSERVATION DIVISION  
Wichita, Kansas

STATE OF Kansas )  
COUNTY OF Sedgwick ) SS:

I, Joseph B. Brungardt, Jr., Acct. of Silverado Drilling, Inc.  
upon oath state that the above and foregoing is a true and correct copy of the log of the  
Wendel "B" #1 well.

*Joseph B. Brungardt, Jr.*  
Joseph B. Brungardt, Jr.

Subscribed and sworn to before me this 4 day of November, 1980.

*Juanita M. Green*  
Juanita M. Green

My Appointment Expires:

10-4-83

