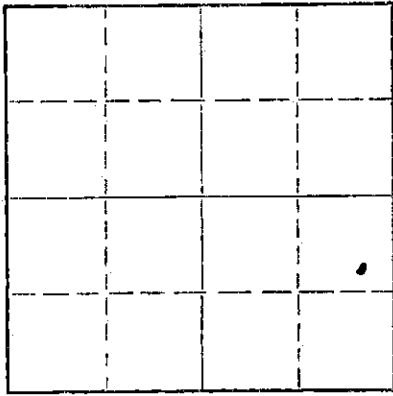


STATE OF KANSAS
STATE CORPORATION COMMISSION

Give All Information Completely
Make Required Affidavit
Mail or Deliver Report to:
Conservation Division
State Corporation Commission
212 No. Market
Wichita, Kansas

WELL PLUGGING RECORD

NORTH



Locate well correctly on above
Section Plat

Pratt County. Sec. 12 Twp. 27S Rge. 15 (E) W (W)
Location as "NE/CNW%SW%" or footage from lines C SE NE SE
Lease Owner United States Hydrocarbon Company
Lease Name Halper Well No. 3
Office Address Box 11027, Wichita, Kansas
Character of Well (completed as Oil, Gas or Dry Hole) Dry Hole
Date well completed 4-16 19 69
Application for plugging filed 4-16 19 69
Application for plugging approved 4-16 19 69
Plugging commenced 4-16 19 69
Plugging completed 4-16 19 69
Reason for abandonment of well or producing formation Dry hole
If a producing well is abandoned, date of last production 19
Was permission obtained from the Conservation Division or its agents before plugging was commenced? Yes

Name of Conservation Agent who supervised plugging of this well Jess Warren
Producing formation _____ Depth to top _____ Bottom _____ Total Depth of Well _____ Feet
Show depth and thickness of all water, oil and gas formations.

OIL, GAS OR WATER RECORDS

CASING RECORD

FORMATION	CONTENT	FROM	TO	SIZE	PUT IN	PULLED OUT
Surface pipe		-0-	320	8 5/8"	320	None


Describe in detail the manner in which the well was plugged, indicating where the mud fluid was placed and the method or methods used in introducing it into the hole. If cement or other plugs were used, state the character of same and depth placed, from _____ feet to _____ feet for each plug set.

Filled hole with heavy mud.

#1 plug set @ 240 ft. with 25 sks. cement.

#2 plug set @ 40 ft. with 10 sks. cement.

#3 plug set in rat hole with 2 sks. cement.



(If additional description is necessary, use BACK of this sheet)

Name of Plugging Contractor Sweetman Drilling, Inc.
Address Box 645, Great Bend, Kansas 67530

STATE OF Kansas, COUNTY OF Barton, ss.
T. D. Sweetman (employee of owner) or (owner or operator) of the above-described well, being first duly sworn on oath, says: That I have knowledge of the facts, statements, and matters herein contained and the log of the above-described well as filed and that the same are true and correct. So help me God.


(Signature) T. D. Sweetman

Box 645, Great Bend, Kansas 67530
(Address)

SUBSCRIBED AND SWORN to before me this 18th day of April, 1969

My commission expires 5-9-71

Resta L. Boyd
Notary Public.



WELL LOG
Halper #3
C SE NE SE 12-27S-15W
Pratt County, Kansas

<u>FROM</u>	<u>TO</u>	
0	330	Clay, shale and sand
330	985	Shale and shells
985	4006	Shale and lime
4006	4130	Lime
4130	4150	Lime and shale
4150	4182	Lime
4182		Total Depth

RECEIVED
STATE CORPORATION COMMISSION
APR 21 1969
CONSERVATION DIVISION
Wichita, Kansas

STATE OF KANSAS

COUNTY OF BARTON ss

T. D. Sweetman, President of Sweetman Drilling, Inc., being first duly sworn on oath says: That I have knowledge of the facts, statements and matters herein contained and the log of the above described well as filed and that the same are true and correct.

T. D. Sweetman

T. D. Sweetman

Subscribed and sworn before me this 18th day of April, 1969.

Keata S. Boyd

Notary Public Barton County

My Commission Expires 5-9-71

