


STATE OF KANSAS  
STATE CORPORATION COMMISSION

Form CP-4

Give All Information Completely  
Make Required Affidavit  
Mail or Deliver Report to:  
Conservation Division  
State Corporation Commission

WELL PLUGGING RECORD

P. O. Box 17027  
Wichita, Kansas 67217  
NORTH



Locate well correctly on above  
Section Plat

Location as "NE/CNW4SW4" or footage from lines stanton County, Sec. 20 Twp. 27S. Rge. (E) 40 (W)  
Lease Owner Kansas Petroleum, Incorporated  
Lease Name Cross "B" Well No. 1  
Office Address 500 Insurance Bldg., Wichita, Kansas 67202  
Character of Well (completed as Oil, Gas or Dry Hole) Dry Hole  
Date well completed March 26, 1974  
Application for plugging filed 19  
Application for plugging approved 19  
Plugging commenced March 26, 1974  
Plugging completed March 26, 1974  
Reason for abandonment of well or producing formation Dry Hole

If a producing well is abandoned, date of last production 19  
Was permission obtained from the Conservation Division or its agents before plugging was commenced? Yes (Edgar Eves of Sublette)

Name of Conservation Agent who supervised plugging of this well \_\_\_\_\_  
Producing formation \_\_\_\_\_ Depth to top \_\_\_\_\_ Bottom \_\_\_\_\_ Total Depth of Well 2700 Feet  
Show depth and thickness of all water, oil and gas formations.

OIL, GAS OR WATER RECORDS

CASING RECORD

FORMATION	CONTENT	FROM	TO	SIZE	PUT IN	PULLED OUT
	Surface	0	595'	8-5/8"	595'	None
	Casing					

Describe in detail the manner in which the well was plugged, indicating where the mud fluid was placed and the method or methods used in introducing it into the hole. If cement or other plugs were used, state the character of same and depth placed, from \_\_\_\_\_ feet to \_\_\_\_\_ feet for each plug set.

Heavy Mud from Total Depth to 650 Feet,  
50 sax Cement Plug @ 650 Feet; Heavy Mud  
to 40 Feet, 13 sax Cement from 40 Feet to  
0; 2 sax Cement in Rat Hole. Job Completed  
@ 5:00 P.M.

RECEIVED  
STATE CORPORATION COMMISSION  
APR 8 - 1974  
CONSERVATION DIVISION  
Wichita, Kansas

(If additional description is necessary, use BACK of this sheet)  
Name of Plugging Contractor Halliburton  
Address Liberal, Kansas 67901

STATE OF KANSAS, COUNTY OF SEDGWICK, 59.  
T. M. McCaul, Jr. of Sage Drilling Co. (employer, contractor, or operator) of the above described


well being first duly sworn on oath, says: That I have knowledge of the facts, statements, and matters herein contained and the log of the above-described well as filed and that the same are true and correct. So help me God.

(Signature) T. M. McCaul, Jr.  
500 Bitting Bldg., Wichita, Kansas  
(Address)

Subscribed and sworn to before me this 29th day of March, 19 74.

Louise K. Whitted  
Louise K. Whitted - Notary Public.

My commission expires November 26, 1974



DRILLERS LOG

CROSS "B" NO. 1

CASING RECORD: OPERATOR: Kansas Petroleum, Inc. DESCRIPTION:  
8-5/8" @ 595' CONTRACTOR: Sage Drilling Co., Inc. C NE/4  
w/350 sax cement COMMENCED: March 22, 1974 Sec. 20-27S-40W  
Kearny Co., Ks.  
TOTAL DEPTH: 2700' COMPLETED March 26, 1974 ELEVATION: 3262KB


<u>FORMATION</u>	<u>FROM</u>	<u>TO</u>
Sand & Clay	0	350
Sand & Shale	350	620
Red Bed	620	1200
Shale & Lime	1200	1920
Lime & Shale	1920	2150
Shale & Lime	2150	2380
Lime & Shale	2380	2700

REMARKS RECEIVED  
STATE CORPORATION COMMISS.  
APR 8 - 1974  
CONSERVATION DIVISION  
Wichita, Kansas  
D&A

I certify that this is a true and correct copy of the above log to the best of my knowledge.

SAGE DRILLING CO., INC.

By T. M. McCaul, Jr.  
T. M. McCaul, Jr.



Subscribed and sworn to before me this 29th day of March, 1974.

Louise K. Whitted  
Louise K. Whitted - Notary Public

My commission expires:  
November 26, 1974.