

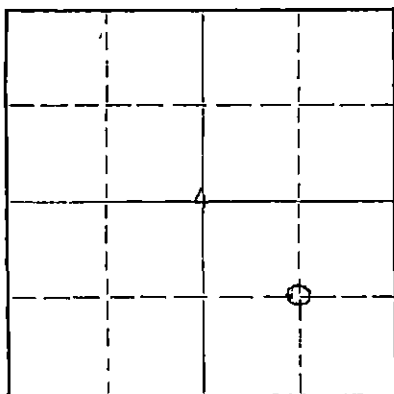
STATE OF KANSAS
STATE CORPORATION COMMISSION

Give All Information Completely
Make Required Affidavit
Mail or Deliver Report to:
Conservation Division
State Corporation Commission
800 Bittling Building
Wichita, Kansas

WELL PLUGGING RECORD

Stanton County. Sec. 4 Twp. 27S Rge. (E) 40 (W)
Location as "NE/CNW/SW" or footage from lines Approx. C SE/4
Lease Owner Graham-Michaelis Drilling, Inc.
Lease Name Plummer Well No. 1
Office Address 211 North Broadway, Wichita, Kansas 67202
Character of Well (completed as Oil, Gas or Dry Hole) Gas
Date well completed December 13, 1954
Application for plugging filed July 7, 1969
Application for plugging approved July 9, 1969
Plugging commenced July 9, 1969
Plugging completed July 11, 1969
Reason for abandonment of well or producing formation Non commercial

NORTH



Locate well correctly on above Section Plat

If a producing well is abandoned, date of last production February, 1969
Was permission obtained from the Conservation Division or its agents before plugging was commenced? Yes

Name of Conservation Agent who supervised plugging of this well E. Eves - Box "F" Sublette, Kansas
Producing formation Krider, Winfield, Herrington Depth to top 2302 Bottom 2331 Total Depth of Well 2331 Feet
Show depth and thickness of all water, oil and gas formations.

OIL, GAS OR WATER RECORDS

CASING RECORD

FORMATION	CONTENT	FROM	TO	SIZE	PUT IN	PULLED OUT
Herrington, Krider		2302'	2331	8 5/8"	374.54'	none
Winfield	gas			5 1/2"	2279'	1420'

Describe in detail the manner in which the well was plugged, indicating where the mud fluid was placed and the method or methods used in introducing it into the hole. If cement or other plugs were used, state the character of same and depth placed, from _____ feet to _____ feet for each plug set.

10 sx cement @ 2,279', 45 sx cement at 560' to 430', 15 sx cement at 45' to 0'

RECEIVED
STATE CORPORATION COMMISSION
JUL 24 1969
CONSERVATION DIVISION
Wichita, Kansas


(If additional description is necessary, use BACK of this sheet)
Name of Plugging Contractor Sargent's Casing Pulling Service
Address Box 506, Liberal, Kansas 67901

STATE OF Kansas, COUNTY OF Sedgwick, ss.
John L. James (employee of owner) or (owner) of the above-described well, being first duly sworn on oath, says: That I have knowledge of the facts, statements, and matters herein contained and the log of the above-described well as filed and that the same are true and correct. So help me God.

(Signature) John L. James
211 North Broadway, Wichita, Kansas 67202
(Address)

SUBSCRIBED AND SWORN TO before me this 23rd day of July, 1969

My commission expires July 25, 1972



Muriel F. C. Jeram
Notary Public.

WELL LOG BUREAU—KANSAS GEOLOGICAL SOCIETY
500 East Muldock, Wichita, Kansas

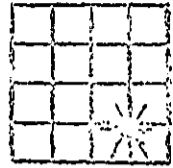
COPY

Company- WILLIAM GRAHAM OIL
Farm- Plummer No. 1

SEC. 4 2 27 R. LOW
CN $\frac{1}{2}$ N $\frac{1}{2}$ S $\frac{1}{2}$ SE
1320' W & 1260' N fr SE

Total Depth. 2331'
Comm. 11-24-54 Comp. 12-6-54
Shot or Treated.
Contractor. William Graham Oil Co.
Issued. 1-29-55

County Stanton
KANSAS



Elevation. 3255.1 gr.

Production. Gas 5,000,000

Figures Indicate Bottom of Formations.

sand-gravel	100
shale-sand	255
sand rock	320
shale-s hells	370
shale	385
sand	450
red bed-sand	455
sand	495
red bed	1013
s and	1045
red bed-sdy shale	1230
red bed w/salt	1350
anhydrite w/red bed	1525
red bed-sand	1725
red bed	1750
hrd sand	1765
red bed-anhydrite	2140
shale-sand	2286
stale-sand ?	2331
Total Depth	
TOPS: Scrut	
Heebner	2275

RECEIVED
STATE CORPORATION COMMISSION
JUL 24 1969
CONSERVATION DIVISION
Wichita, Kansas