

STATE OF KANSAS
STATE CORPORATION COMMISSION

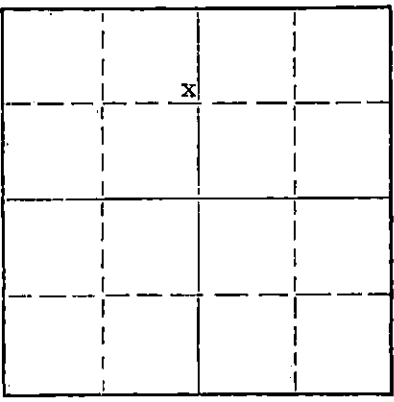
Give All Information Completely
Make Required Affidavit
Mail or Deliver Report to:
Conservation Division
State Corporation Commission
212 No. Market
Wichita, Kansas

WELL PLUGGING RECORD

Stanton County, Sec. 13 Twp. 27S Rge. (E)39 (W)

Location as "NE/CNW/SW" or footage from lines 1250' FNL X 2590' FWL
Lease Owner Amoco Production Company
Lease Name Mater Gas Unit "A" Well No. 2
Office Address P. O. Box 432, Liberal, Kansas 67901
Character of Well (completed as: Oil, Gas or Dry Hole) Dry Hole
Date well completed 19__
Application for plugging filed Conservation Agent contacted 19__
Application for plugging approved 19__
Plugging commenced July 13 1972
Plugging completed July 13 1972
Reason for abandonment of well or producing formation Lost circulation while drilling. Could not regain.

NORTH



Locate well correctly on above Section Plat

If a producing well is abandoned, date of last production 19__
Was permission obtained from the Conservation Division or its agents before plugging was commenced? Yes

Name of Conservation Agent who supervised plugging of this well Mr. E. Eves
Producing formation Depth to top Bottom Total Depth of Well 1253 Feet
Show depth and thickness of all water, oil and gas formations:

OIL, GAS OR WATER RECORDS

CASING RECORD

FORMATION	CONTENT	FROM	TO	SIZE	PUT IN	PULLED OUT
				8-5/8	698	

Describe in detail the manner in which the well was plugged, indicating where the mud fluid was placed and the method or methods used in introducing it into the hole. If cement or other plugs were used, state the character of same and depth placed, from feet to feet for each plug set.

Lost hole while drilling 7-7/8" hole at a depth of 1253', 100 sacks Thixotropic cement pumped to bottom of hole, followed with 50 sacks Lite Poz and tailed with 135 sacks Class "H" cement. Hole filled to surface.

RECEIVED
STATE CORPORATION COMMISSION
JUL 19 1972
CONSERVATION DIVISION
Wichita, Kansas
7-19-72


(If additional description is necessary, use BACK of this sheet)

Name of Plugging Contractor Halliburton
Address P. O. Box 1431, Duncan, Oklahoma 73533


STATE OF Kansas, COUNTY OF Seward, ss.
J. W. Vaughn (employee of owner) or (owner or operator) of the above-described well, being first duly sworn on oath, says: That I have knowledge of the facts, statements, and matters herein contained and the log of the above-described well as filed and that the same are true and correct. So help me God.

(Signature) J. W. VAUGHN Area Admn, Supv,
Amoco Production Company
(Address)

Subscribed and Sworn to before me this 14th day of July, 1972



R. W. BANKS
Notary Public.



FORMATION RECORD

DESCRIBE EACH FORMATION DRILLED. INDICATE THICKNESS, CONTENT AND WHETHER DRY, OR OIL, GAS, OR WATER BEARING.

FORMATION	TOP	BOTTOM	FORMATION	TOP	BOTTOM
Sand, Shale	0	304			
Sand	304	548			
Sand - Red Bed	548	698			
Sand	698	1231			

Well PXA 7-13-72 with 100 sacks Thixotropic, 50 sacks lite poz, 135 sacks Class "H" cement. Lost circulation, unable to regain at 1231'. Cement to surface.

SECRET
U.S. GOVERNMENT PRINTING OFFICE
1965