

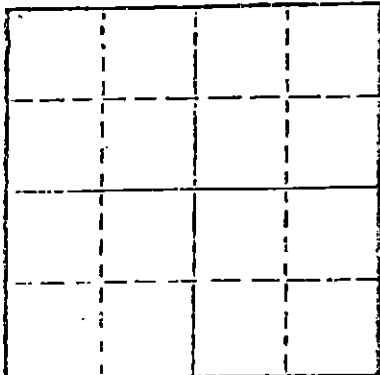
STATE OF KANSAS  
STATE CORPORATION COMMISSION

WELL PLUGGING RECORD

Give All Information Completely  
Make Required Affidavit  
Mail or Deliver Report to  
Conservation Division  
State Corporation Comm.  
245 North Water  
Wichita, KS 67202

Haskell County. Sec. 15 Twp. 27S Rge. 31W E4N  
Location as "NE/CNW $\frac{1}{4}$ SW $\frac{1}{4}$ " or footage from lines  
C SW NE

Lease Owner McCoy Petroleum Corp.  
Lease Name Koehn 'A' Well No. 1-15  
Office Address 410 One Main Place, Wichita 67202  
Character of Well (Completed as Oil, Gas or Dry Hole)



Locate well correctly on above  
Section Plot

Dry Hole  
Date Well completed 3/1/81 19  
Application for plugging filed 3/1/81 19  
Application for plugging approved 3/1/81 19  
Plugging commenced 3/1/81 19  
Plugging completed 3/1/81 4 a.m. 19  
Reason for abandonment of well or producing formation

If a producing well is abandoned, date of last production 19

Was permission obtained from the Conservation Division or  
its agents before plugging was commenced? Yes

Name of Conservation Agent who supervised plugging of this well Clarence Thomas, Jr.  
Producing formation Depth to top Bottom Total Depth of Well  
Show depth and thickness of all water, oil and gas formations. RTD 5360'

OIL, GAS OR WATER RECORDS

CASING RECORD

FORMATION	CONTENT	FROM	TO	SIZE	PUT IN	PULLED OUT
	Surface	0	1402'	8-5/8"	yes	no

Describe in detail the manner in which the well was plugged, indicating where the mud fluid was placed and the method or methods used in introducing it into the hold. If cement or other plugs were used, state the character of same and depth placed, from feet to feet for each plug set.

1st plug @ 1430' with 60 sacks  
2nd plug @ 700' with 25 sacks  
Bridge @ 40' with 10 sacks  
5 sacks in rathole  
Job complete @ 4 a.m. 3/1/81

RECEIVED 4-10-81  
STATE CORPORATION COMMISSION  
APR 10 1981

(If additional description is necessary, use BACK of this sheet)

Name of Plugging Contractor Slawson Drilling Company, Inc.


STATE OF Kansas COUNTY OF Sedgwick, ss.  
James C. Remsberg, Slawson Drilling Co., Inc. (employee of owner) or (owner or operator  
of the above-described well, being first duly sworn on oath, says: That I have knowledge of  
the facts, statements, and matters herein contained and the log of the above-described well  
as filed and that the same are true and correct. So help me God.

(Signature) James C. Remsberg  
James C. Remsberg  
200 Douglas Building, Wichita 67202  
(Address)

SUBSCRIBED AND SWORN TO before me this 7 day of April, 1981

Mary Lou Taylor  
Mary Lou Taylor Notary Public.

My Commission expires January 17, 1985



DRILLERS LOG

OPERATOR: McCoy Petroleum Corp.  
410 One Main Place  
Wichita, Kansas 67202

WELL NAME: #1-15 Koehn 'A'  
C SW NE Sec.15-27S-31W  
Haskell County, Kansas

CONTRACTOR: Slawson Drilling Company, Inc.  
200 Douglas Building  
Wichita, Kansas 67202

COMMENCED: 2/18/81

COMPLETED: 3/1/81

SURFACE CASING: 8-5/8" set at 1402' with 850 sx


RTD: 5360'

0' to 46' Sand  
46' to 835' Sand & Shale  
1270' 1410' Sand & Shale (Surface Hole  
1247' to 1345' (Glorretta)  
1410' to 2058' Shale & Sand  
2058' to 2360' Sand & Shale  
2360' to 2655' Shale  
2655' to 2883' Shale & Lime  
2883' to 4035' Lime & Shale  
4035' to 4235' Lime  
4235' to 5160' Lime & Shale  
5160' to 5255' Limestone  
5255' to 5330' Lm & Shale  
5330' to 5360' Lime  
RTD 5360'


STATE OF KANSAS

COUNTY OF SEDGWICK

I, James C. Remsberg, of the Slawson Drilling Company, Inc.  
hereby state the above is an accurate copy of the #1-15 Koehn 'A' log  
for McCoy Petroleum Corp.

  
James C. Remsberg

Subscribed and sworn to me this  
7th day of April, 1981

  
Mary Lou Taylor, Notary

My commission expires January 17, 1985

RECEIVED  
STATE CORPORATION COMMISSION

APR 10 1981

CONSERVATION DIVISION  
Wichita, Kansas

