

15-173-6474-0000

# WELL PLUGGING RECORD

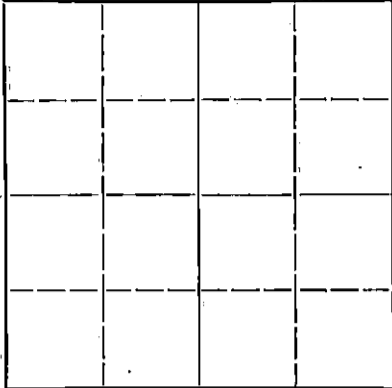
STATE OF KANSAS  
 STATE CORPORATION COMMISSION  
 Give All Information Completely  
 Make Required Affidavit  
 Mail or Deliver Report to:  
 Conservation Division  
 State Corporation Commission  
 800 Blitting Building  
 Wichita, Kansas

## FORMATION PLUGGING RECORD

Strike out upper line when reporting plugging off formations.

Sedgwick County, Sec. 35 Twp. 26 Rge. (E) 1 (W)  
 Location as "NE 1/4 NW 1/4 SW 1/4" or footage from lines. NE SE SE  
 Lease Owner. E. H. Adair - British American  
 Lease Name. Petrie Well No. 1  
 Office Address. 407 W-K-H Building  
 Character of Well (completed as Oil, Gas or Dry Hole). Dry Hole  
 Date well completed. February 26 1948  
 Application for plugging filed. February 27 1948  
 Application for plugging approved. February 27 1948  
 Plugging commenced. February 27 1948  
 Plugging completed. February 27 1948  
 Reason for abandonment of well or producing formation. Barren  
 If a producing well is abandoned, date of last production. 19      
 Was permission obtained from the Conservation Division or its agents before plugging was commenced? Yes

NORTH



Locate well correctly on above Section Plat

Name of Conservation Agent who supervised plugging of this well. D. C. Lilley, Wichita, Kansas  
 Producing formation. Depth to top. Bottom. Total Depth of Well. 3399 Feet  
 Show depth and thickness of all water, oil and gas formations.


### OIL, GAS OR WATER RECORDS

### CASING RECORD

Formation	Content	From	To	Size	Put In	Pulled Out
Copy of Well Log attached						

Describe in detail the manner in which the well was plugged, indicating where the mud fluid was placed and the method or methods used in introducing it into the hold. If cement or other plugs were used, state the character of same and depth placed, from feet to feet for each plug set.

Set wood plug at 107', cemented with 10 sacks cement, filled with mud and welded plate on top of surface.



3-19-48

(If additional description is necessary, use BACK of this sheet)  
 Correspondence regarding this well should be addressed to. E. H. Adair Oil Company  
 Address. 407 W-K-H Building  
Wichita 2, Kansas

STATE OF KANSAS, COUNTY OF SEDGWICK, ss.  
E. H. Adair (employee/owner) or (owner or operator) of the above-described well,  
 being first duly sworn on oath, says: That I have knowledge of the facts, statements, and matters herein contained and the log of the above-described well as filed and that the same are true and correct. So help me God.

(Signature) E. H. Adair

SUBSCRIBED AND SWORN to before me this 2nd day of March, 1948.  
 (Address) Wichita, Kansas

My commission expires September 15, 1949

[Signature]  
 Notary Public.

**PLUGGING**  
 FILE SEC 35 T 26 R 1 W  
 BOOK PAGE 16 LINE 6

15-173-01474-0000

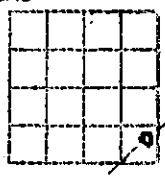
WELL LOG BUREAU KANSAS GEOLOGICAL SOCIETY  
412 Union National Bk Bldg., Wichita, Kansas

Company - E. H. ADAIR OIL COMPANY  
Farm - Petrie No. 1

SEC. 35 T. 26 R1W  
NE SE SE

Total Depth. 3399'  
Comm 2-15-48 Comp. 2-28-48  
Shot or Treated.  
Contractor.  
issued. 3-20-48

County. Sedgwick  
KANSAS



Elevation. \_\_\_\_\_

Production. Dry

CASING:


8" @ 110' cem w/60 sacks.

Figures Indicate Bottom of Formations.

sand	0-60
shale & shells	230
lime	289
lime bro	400
shale & shells	1435
lime & shale	1587
shale	1740
shale & shells	1896
shale & lime	1955
lime sandy	1970
lime	2100
shale	2313
lime	2355
shale	2590
lime K. G.	2635
lime	2780
shale	3053
chat	3145
lime	3280
shale	3395
sand	3399

Total Depth

Top of Kansas City lime 2590'  
Very light stain & ordor 2607-12  
Very light oil stain 2725-45



**PLUGGING**  
FILE SEC 35 T 26 R 1W  
BOOK PAGE 16 LINE 6