

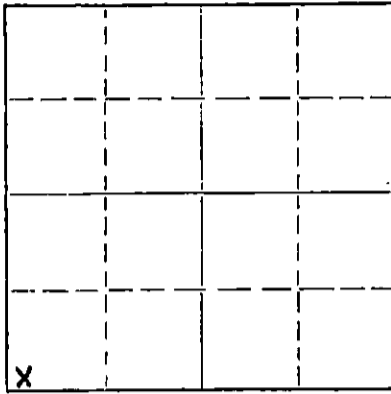
WELL PLUGGING RECORD 15-187-20157-0000

Give All Information Completely  
Make Required Affidavit  
Mail or Deliver Report to:  
Conservation Division  
State Corporation Commission  
212 No. Market  
Wichita, Kansas

Stanton County, Sec. 27 Twp. 28S Rge. (X) 39 (W)

Location as "NE/CNW/SW" or footage from lines 150' FWL & 150' FSL  
Lease Owner Amoco Production Company  
Lease Name Scrogum Salt Water Disposal Well No. 1  
Office Address P. O. Box 432 - Liberal, Kansas 67901  
Character of Well (completed as Oil, Gas or Dry Hole) Lost Hole  
Date well completed \_\_\_\_\_ 19\_\_\_\_  
Application for plugging filed Conservation Agent Contacted \_\_\_\_\_ 19\_\_\_\_  
Application for plugging approved \_\_\_\_\_ 19\_\_\_\_  
Plugging commenced \_\_\_\_\_ 8-14 19 74  
Plugging completed \_\_\_\_\_ 8-14 19 74  
Reason for abandonment of well or producing formation Lost Hole At 718'

NORTH



Locate well correctly on above  
Section Plat

If a producing well is abandoned, date of last production \_\_\_\_\_ 19\_\_\_\_  
Was permission obtained from the Conservation Division or its agents before plugging was commenced? Yes

Name of Conservation Agent who supervised plugging of this well Mr. Edgar Eves  
Producing formation \_\_\_\_\_ Depth to top \_\_\_\_\_ Bottom \_\_\_\_\_ Total Depth of Well 718 Feet  
Show depth and thickness of all water, oil and gas formations.

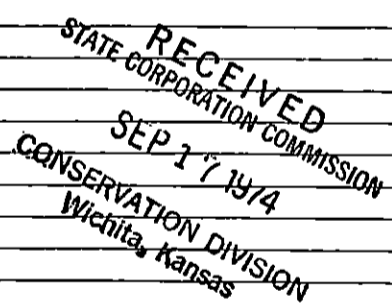
OIL, GAS OR WATER RECORDS

CASING RECORD

FORMATION	CONTENT	FROM	TO	SIZE	PUT IN	PULLED OUT

Describe in detail the manner in which the well was plugged, indicating where the mud fluid was placed and the method or methods used in introducing it into the hole. If cement or other plugs were used, state the character of same and depth placed, from \_\_\_\_\_ feet to \_\_\_\_\_ feet for each plug set.


Spot 100' Cement Plug From 693-593'; Spot 30' Cement Plug From 40-10'. Cut Off And Cap 8-5/8" Casing.



Name of Plugging Contractor Gibbins & Slentz, Inc. (If additional description is necessary, use BACK of this sheet)  
Address P. O. Box 399, Duncan, Oklahoma 73533

STATE OF Kansas, COUNTY OF Seward, ss.  
F. J. Rader (employee of owner) or (owner or operator) of the above-described

well being plugged, sworn on oath, says: That I have knowledge of the facts, statements, and matters herein contained and the log of the above-described well as filed and that the same are true and correct. So help me God.



(Signature) F. J. Rader F. J. RADER  
P. O. Box 432 - Liberal, Kansas 67901  
(Address)

Subscribed and sworn to before me this 12 day of September, 19 74

R. W. Banks R. W. BANKS  
Notary Public.

My commission expires February 11, 1976



FORMATION RECORD

DESCRIBE EACH FORMATION DRILLED. INDICATE THICKNESS, CONTENT AND WHETHER DRY, OR OIL, GAS, OR WATER BEARING.

FORMATION	TOP	BOTTOM	FORMATION	TOP	BOTTOM
Sand, Redbed	0	707			
Redbed	707	718			
Hole lost at 718' Well plugged and abandoned 8-14-74.					

HUGHES REEF  
 COMBINATION DRILLING  
 FEB 1 1974  
 ZONE COMBINATION DRILLING  
 SECTION