

15-187-60344-000

STATE OF KANSAS
STATE CORPORATION COMMISSION

WELL PLUGGING RECORD

Give All Information Completely
Make Required Affidavit
Mail or Deliver Report to:
Conservation Division
State Corporation Commission
800 Bitting Building
Wichita, Kansas

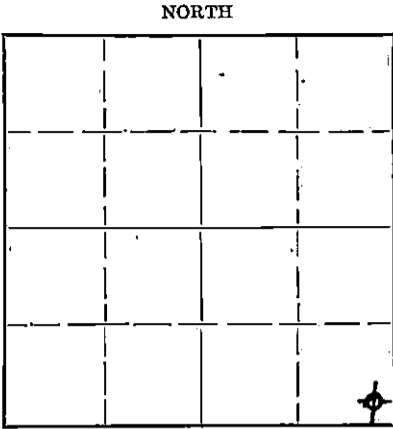
OR

FORMATION PLUGGING RECORD

Strike out upper line
when reporting plugging
off formations.

Stanton County. Sec. 27 Twp. 28 Rge. 40W (E) (W)

Location as "NE $\frac{1}{4}$ NW $\frac{1}{4}$ SW $\frac{1}{4}$ " or footage from lines SE SE
Lease Owner Stanolind Oil & Gas Company
Lease Name Demmitt Well No. 1
Office Address Box 8, Ellinwood, Kansas
Character of Well (completed as Oil, Gas or Dry Hole) Strat Test
Date well completed January 12, 1944
Application for plugging filed January 12, (verbal) 1944
Application for plugging approved January 17, 1944
Plugging commenced January 12, 1944
Plugging completed January 14, 1944
Reason for abandonment of well or producing formation Strat Test



Locate well correctly on above
Section Plat

If a producing well is abandoned, date of last production 19...
Was permission obtained from the Conservation Division or its agents before plugging was commenced? Yes
C. T. Alexander

Name of Conservation Agent who supervised plugging of this well
Producing formation Depth to top Bottom Total Depth of Well 2600 Feet
Show depth and thickness of all water, oil and gas formations.

OIL, GAS OR WATER RECORDS

CASING RECORD

Formation	Content	From	To	Size	Put In	Pulled Out

Describe in detail the manner in which the well was plugged, indicating where the mud fluid was placed and the method or methods used in introducing it into the hole. If cement or other plugs were used, state the character of same and depth placed, from... feet to... feet for each plug set.

This hole was filled with mud from 2600 feet to 653 feet. Bridge and cement from 653 feet to 608 feet. Mud and bridge from 608 feet to 26 feet. Cement from 26 feet to 6 feet and filled to surface.

MAY 7 5-7-48

(If additional description is necessary, use BACK of this sheet)
Correspondence regarding this well should be addressed to Stanolind Oil & Gas Company
Address P. O. Box 488, Syracuse, Kansas

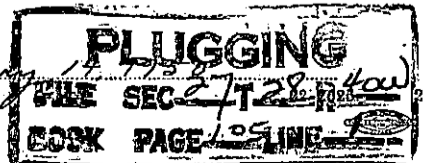
STATE OF _____, COUNTY OF _____, ss.

(employee of owner) or (owner or operator) of the above-described well, being first duly sworn on oath, says: That I have knowledge of the facts, statements, and matters herein contained and the log of the above-described well as filed and that the same are true and correct. So help me God.

(Signature) X [Signature]
429 1st Natl. Wichita Kans
(Address)

SUBSCRIBED AND SWORN to before me this 6th day of May, 1948.


My commission expires January 1949 [Signature] Notary Public.



LOG
Stanolind #1 Demmitt
Sec. 27-28S-40W
Stanbon County, Kansas

15-187-00344-0000

0 - 630 Sand and shale
630 - 860 Red shale - gyp. streaks
860 - 900 Gyp. and Anhydrite
900 - 1200 Red shale - gyp. streaks
1200 - 1310 Gyp. and Anhydrite
1310 - 1735 Red shale
1735 - 1780 Gyp., Anhydrite and Dolomite
1780 - 2300 Red and green shale - streaks of gyp.
2300 - 2335 Sandy dolomite
2335 - 2355 Red and green shale
2355 - 2465 Sand and shale w/lime breaks
2465 - 2505 Lime
2505 - 2532 Red and green shale
2532 - 2555 Lime
2555 - 2575 Sandy red shale
2575 - 2600 TD Cherty lime



MAY 7 - 1948