

STATE OF KANSAS
STATE CORPORATION COMMISSION

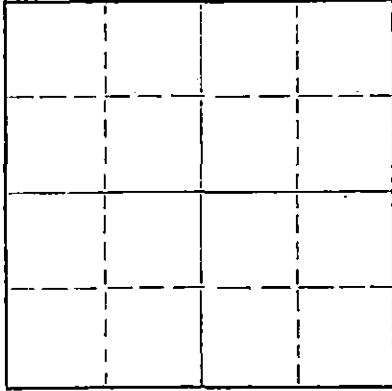
Form CP-4

WELL PLUGGING RECORD 15-187-20004-0000

Give All Information Completely
Make Required Affidavit
Mail or Deliver Report to:
Conservation Division
State Corporation Commission
212 No. Market
Wichita, Kansas

Stanton - Kansas County. Sec. 36 Twp. 28S Rge. (E) 42 (W)
Location as "NE/CNW/SW" or footage from lines C NW NW
Lease Owner Rock Island Oil & Refining Co., Inc.
Lease Name WARTMAN Well No. ONE
Office Address 321 West Douglas Avenue, Wichita, Kansas
Character of Well (completed as Oil, Gas or Dry Hole) Dry Hole
Date well completed 2-10 1968
Application for plugging filed 2-10 1968
Application for plugging approved 2-10 1968
Plugging commenced 2-10 1968
Plugging completed 2-10 1968
Reason for abandonment of well or producing formation Dry Hole

NORTH



Locate well correctly on above
Section Plat

If a producing well is abandoned, date of last production 19
Was permission obtained from the Conservation Division or its agents before plugging was commenced? Yes

Name of Conservation Agent who supervised plugging of this well Edgar J. Eves
Producing formation _____ Depth to top _____ Bottom _____ Total Depth of Well 5722 Feet
Show depth and thickness of all water, oil and gas formations.

OIL, GAS OR WATER RECORDS

CASING RECORD

FORMATION	CONTENT	FROM	TO	SIZE	PUT IN	PULLED OUT

Describe in detail the manner in which the well was plugged, indicating where the mud fluid was placed and the method or methods used in introducing it into the hole. If cement or other plugs were used, state the character of same and depth placed, from _____ feet to _____ feet for each plug set.

Spotted 35 Sks @ 900' Through Drill Pipe
Spotted 15 Sks @ 40'

RECEIVED
STATE CORPORATION COMMISSION
FEB 29 1968
CONSERVATION DIVISION
Wichita, Kansas

(If additional description is necessary, use BACK of this sheet)

Name of Plugging Contractor MURFIN DRILLING COMPANY
Address 617 Union Center - Wichita, Kansas 67202

STATE OF KANSAS, COUNTY OF SEDGWICK, ss.
James R. Daniels (employee of owner) or (owner or operator) of the above-described well, being first duly sworn on oath, says: That I have knowledge of the facts, statements, and matters herein contained and the log of the above-described well as filed and that the same are true and correct. So help me God.


(Signature) MURFIN DRILLING COMPANY

James R. Daniels (Address)

Subscribed and sworn to before me this 29th day of February, 1968

Adela Mizener

Notary Public.



My commission expires November 5, 1970

WELL LOG

15-187-26004-0000

COMPANY Rock Island Oil & Refining Co., Inc.

SEC. 36 T. 28S R. 42W

FARM WARTMAN NO. ONE

LOG. C NW NW

RIG. NO. 12

TOTAL DEPTH 5722'

COUNTRY Stanton - Kansas
KANSAS


COMM. 1-27-68

COMP. 2-10-68

SHOT OR TREATED

CONTRACTOR MURFIN DRILLING COMPANY

ISSUED



CASING

20	10
15	8 5/8" @ 1688' w/680 sx
12	6
13	5

ELEVATION

PRODUCTION D & A

FIGURES INDICATE BOTTOM OF FORMATIONS


565	Sand & Clay
840	Shale - Shells
890	Shale
950	Gyp
1185	Red Bed & Sand
1515	Shells & Shale
1680	Shale
1689	Anhydrite
1820	Shells
2300	Shale
2530	Shale & Lime Strks
2915	Shale
3150	Lime - Shale
3285	Lime
3580	Shale - Lime
3710	Lime
3885	Lime - Shale
4330	Lime
4470	Lime - Shale
4590	Shale - Lime
4650	Lime
4740	Lime - Shale
4925	Lime
4965	Lime Cherty
5060	Lime - Shale
5120	Lime
5280	Lime - Shale
5498	Shale - Lime
5615	Lime - Shale
5722	Lime

RECEIVED
STATE CORPORATION COMMISSION
FEB 29 1968
CONSERVATION DIVISION
Wichita, Kansas

State of KANSAS
County of SEDGWICK ss:

I, James R. Daniels of the MURFIN DRILLING Company

upon oath state that the above and foregoing is a true and correct copy of the log of the WARTMAN #1 well.



James R. Daniels
James R. Daniels

Subscribed and sworn to before me this 29th day of February 19 68

Adela Mizener
NOTARY PUBLIC