

STATE OF KANSAS
STATE CORPORATION COMMISSION

WELL PLUGGING RECORD

Give All Information Completely
Make Required Affidavit
Mail or Deliver Report to:
Conservation Division
State Corporation Commission
212 No. Market
Wichita, Kansas

Has Kell County. Sec. 20 Twp. 28 Rge. 34 (E) W (W)

Location as "NE/CNW/SW" or footage from lines SE-SW
Lease Owner Northern Natural Gas Prod. Co.

Lease Name Sprungon 2 Well No. 1

Office Address Box 1934 Oklahoma City, Okla.

Character of Well (completed as Oil, Gas or Dry Hole) Gas

Date well completed 12-6 1958

Application for plugging filed 1-10 1969

Application for plugging approved 2-7 1969

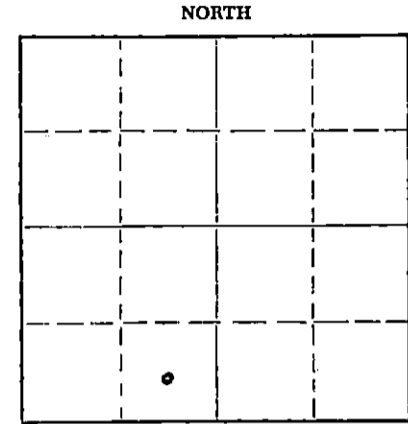
Plugging commenced 2-11 1969

Plugging completed 2-12 1969

Reason for abandonment of well or producing formation Depleted Gas reservoir

If a producing well is abandoned, date of last production 19 68

Was permission obtained from the Conservation Division or its agents before plugging was commenced? Yes



Locate well correctly on above Section Plat

Name of Conservation Agent who supervised plugging of this well Edgar Eves

Producing formation Marmaton Depth to top 4709 Bottom 4716 Total Depth of Well 4736 Feet

Show depth and thickness of all water, oil and gas formations. 5442

OIL, GAS OR WATER RECORDS

CASING RECORD

FORMATION	CONTENT	FROM	TO	SIZE	PUT IN	PULLED OUT
		0	1903	8 5/8"	1958	Left
		0	5445	5 1/2"	1958	1969

Describe in detail the manner in which the well was plugged, indicating where the mud fluid was placed and the method or methods used in introducing it into the hole. If cement or other plugs were used, state the character of same and depth placed, from _____ feet to _____ feet for each plug set.

4500' - 4736' 25 sx. Cement Plug
1850' - 4500' Heavy mud
1750' - 1850' 35 sx. Cement Plug
0 - 1750' Heavy mud

Capped 8 5/8" at surface w/ 8 5/8" Cap and 2" pipe marker.

Pulled 2196' 5 1/2" - 15.5" Casing.

RECEIVED
STATE CORPORATION COMMISSION
MAR 20 1969
CONSERVATION DIVISION
Wichita, Kansas

Name of Plugging Contractor Sargent's Casing Pulling Service
Address Liberal, Kansas License # 511

STATE OF Oklahoma COUNTY OF Oklahoma, ss.
P.H. Langenberg (employee of owner) or (owner or operator) of the above-described well, being first duly sworn on oath, says: That I have knowledge of the facts, statements, and matters herein contained and the log of the above-described well as filed and that the same are true and correct. So help me God.

(Signature) Paul K. Langenberg
P.O. Box 1934 Okla City, Okla
(Address)

SUBSCRIBED AND SWORN TO before me this 18 day of March, 1969

9-8-71 My commission expires _____
Durline Jindra Notary Public.

SPRUNGER C-1

15-081-00017-0000

C SE SW Section 20-28-34 Haskell County, Kansas

Rigged up Rotary Tools 9/29/58

Ran 46 Jts. (1903.59') 8 5/8" Surface Pipe. Cemented w/950 sacks, 2% CC

Tore down Rotary Tools 10/22/58


Ran 170 Jts. (5435.88') 5 1/2" Casing set @ 5444.88'. Cemented w/350 sacks Posmix, 1/4# Flow Seal

<u>FORMATION</u>	<u>FROM</u>	<u>TO</u>
Surface Clay & shale	0'	130'
Sand & gravel	130	550
Shale & shells	550	760
Redbed & shells	760	1025
Lime & shells	1025	1040
Shale & shells	1040	1725
Shale & lime	1725	1920
Shale, lime & shells	1920	2300
Lime & shale	2300	2595
Lime w/shale streaks	2595	2675
Lime & shale	2675	3915
Lime, shale & chert	3915	3990
Lime & shale	3990	4095
Lime	4095	4496
Shale	4496	4549
Lime	4549	5115
Lime & shale	5115	5416
Lime	5416	5440
Lime & shale	5440	5448


RECEIVED
STATE CORPORATION COMMISSION
MAR 24 1969
CONSERVATION DIVISION
Wichita, Kansas

T.D.

I, Don S. Packer, do hereby certify that the foregoing log is true and correct, to the best of my knowledge and belief.



Subscribed and sworn to before me this 22nd day of October, 1958.



Notary Public

My commission expires: July 29, 1961