

15-081-20265-0000

WELL PLUGGING RECORD

Give All Information Completely
 Make Required Affidavit

COUNTY Haskell SEC. 4 TWP. 28S RGE. 32W E/W
 Location as in quarters or footage from lines:
C. S.E.

Lease Owner Rosel Energy, Inc.
 Lease Name Timmerman Well No. 1
 Office Address Box 1823 Liberal, Kansas 67901
 Character of Well (Completed as Oil, Gas or Dry Hole): Dry
 Date Well Completed 11-5-82
 Application for plugging filed 3-15-83
 Plugging commenced 3-31-83
 Plugging completed 4-11-83
 Reason for abandonment of well or producing formation _____

Locate Well
 correctly on above
 Section Platt.

Was permission obtained from the Conservation Division or it's
 Agent's before plugging was commenced? Yes

Name of Conservation Agent who supervised plugging of this well Paul Luthi

Producing formation _____ Depth to top _____ bottom T.D. 2796

Show depth and thickness of all water, oil and gas formations.


OIL, GAS OR WATER RECORDS

Casing Record

Formation	Content	From	To	Size	Put in	Pulled Out
				8 5/8	667	none
				4 1/2	2771	1710

Describe in detail the manner in which the well was plugged, indicating where the mud
 fluid was placed and the method or methods used in introducing it into the hold. If cement
 or other plugs were used, state the character of same and depth placed, from _____ feet
 to _____ feet for each plug set.

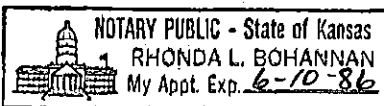
Pump 25 sks. of cement @ 2796 to 2530
 Pump 40 sks. of cement @ 1000 to 900
 Pump 40 sks. of cement @ 700 to 600
 Put 10 sks. of cement @ 40 to 0



(If additional description is necessary, use BACK of this sheet)

Name of Plugging Contractor Sargents Casing Pulling Service Box 506 Liberal, Kansas

STATE OF Kansas COUNTY OF Seward, ss.
George D. Rosel (employee of owner) or (owner or operator) of the
 above-described well, being first duly sworn on oath, says: That I have knowledge of the
 facts, statements, and matters herein contained and the log of the above-described well as
 filed and that the same are true and correct. So help me God.



(Signature) [Handwritten Signature]
 (Address) _____

SUBSCRIBED AND SWORN TO before me this 21st day of April, 1983

Rhonda L. Bohannan
 Notary Public.

My Commission expires: June 10th, 1986

WELL LOG

15-081-20265-0000

COMPANY Rosel Energy

SEC. 4 T. 28S R. 32W

FARM Timmerman

NO. 1

LOC. C SE


TOTAL DEPTH 2780'

COUNTY Haskell, Ks

COMM. 7-30-82

COMP. 8-2-82

CONTRACTOR DaMac Drilling Inc.



CASING 8 5/8 set @ 644

ELEVATION

PRODUCTION 4 1/2 set @ 2771

FIGURES INDICATE BOTTOM OF FORMATIONS

Sand	0	670
RedBed, Sand	670	1400
RedBed, Lime, Shale	1400	2404
Shale	2404	2780

RECEIVED
STATE CORPORATION COMMISSION

MAR 16 1983

CONSERVATION DIVISION
Wichita, Kansas

State of Kansas }
County of Barton } ss

I, Martha J. McKown of DaMac Drilling Inc.

upon oath state the above and foregoing is a true and correct copy of the log of the Timmerman No. 1 well.



Martha J. McKown

Subscribed and sworn to before me this 3rd day of August 19 82

My Commission Expires: Jan. 30, 1984.

Vada L. Sullivan
NOTARY PUBLIC