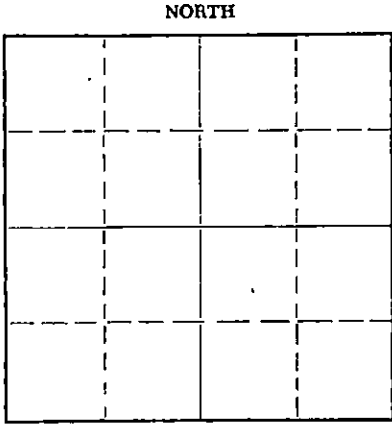


STATE OF KANSAS
STATE CORPORATION COMMISSION

Give All Information Completely
Make Required Affidavit
Mail or Deliver Report to:
Conservation Division
State Corporation Commission
212 No. Market
Wichita, Kansas

WELL PLUGGING RECORD



Locate well correctly on above Section Plat

Pratt County. Sec. 1 Twp. 27S Rge. 13 (E) (W)
Location as "NE/CNW/SW" or footage from lines C N/2 SE SE
Lease Owner Bowers Drilling Company, Inc.
Lease Name Helmke Well No. 1
Office Address 1434 Wichita Plaza Building, Wichita, Kansas
Character of Well (completed as Oil, Gas or Dry Hole) Dry Hole
Date well completed July 18 19 69
Application for plugging filed July 22 19 69
Application for plugging approved July 18 19 69
Plugging commenced July 18 19 69
Plugging completed July 18 19 69
Reason for abandonment of well or producing formation Dry Hole

If a producing well is abandoned, date of last production 19
Was permission obtained from the Conservation Division or its agents before plugging was commenced? Yes, Verbally

Name of Conservation Agent who supervised plugging of this well _____
Producing formation _____ Depth to top _____ Bottom _____ Total Depth of Well 4353 Feet
Show depth and thickness of all water, oil and gas formations.

OIL, GAS OR WATER RECORDS

CASING RECORD

FORMATION	CONTENT	FROM	TO	SIZE	PUT IN	PULLED OUT
				8 5/8	460'	

Describe in detail the manner in which the well was plugged, indicating where the mud fluid was placed and the method or methods used in introducing it into the hole. If cement or other plugs were used, state the character of same and depth placed, from _____ feet to _____ feet for each plug set.

Plugged back at 450' with mud cemented with 50 sax.
Plugged back at 260' with mud cemented with 25 sax.
Plugged back at 40' with mud cemented with 40 sax.
Job completed 7:00P.M. July 18, 1969.

RECEIVED
STATE CORPORATION COMMISSION
JUL 23 1969
CONSERVATION DIVISION
Wichita, Kansas


(If additional description is necessary, use BACK of this sheet)

Name of Plugging Contractor _____
Address _____

STATE OF KANSAS, COUNTY OF SEDGWICK, ss.
Emil E. Bowers (employee or owner) or (owner or operator) of the above-described well, being first duly sworn on oath, says: That I have knowledge of the facts, statements, and matters herein contained and the log of the above-described well as filed and that the same are true and correct. So help me God.

(Signature) Emil E. Bowers
1434 Wichita Plaza Building, Wichita, Kansas
(Address)

SUBSCRIBED AND SWORN TO before me this 22nd day of July, 19 69



Carl A. Young
Notary Public.

WELL LOG

COMPANY: Bowers Drilling Company
CONTRACTOR: Bowers Drilling Company, Inc.
FARM: Helmke #1
LOCATION: C N/2 SE SE
Sec. 1-27S-13W
Pratt County, Kansas
COMMENCED: July 7, 1969
COMPLETED: July 18, 1969
ELEVATION: 1904 K.B. - 1902 D.F. 1898 G.L.


0-999	Sand and shale
999-1200	Redbed
1200-1790	Redbed, shale & shells
1790-3762	Lime & shale
3762-4257	Lime
4257-4282	Simpson
4282-4353	Lime
4353	T.D.

LOG TOPS:

Topeka	3180-1275
Heebner	3531-1627
Toronto	3545-1641
Brown Lime	3702-1798
Lansing	3722-1818
Mississippi	4151-2247
Viola	4191-2287
Arbuckle	4350

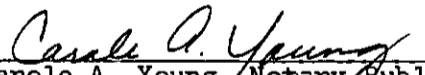
STATE OF KANSAS)
) SS
COUNTY OF SEDGWICK)

I, Emil E. Bowers, do hereby certify that the above and foregoing is a true and correct copy of the log of the Helmke #1 located C N/2 SE SE Section 1-27S-13W, Pratt County, Kansas, as reflected by the files of Bowers Drilling Co., Inc.



Emil E. Bowers

Subscribed and sworn to before me, a Notary Public, in and for the State of Kansas, this 22nd day of July, 1969.



Carole A. Young, Notary Public

My commission expires May 12, 1973

RECEIVED
STATE CORPORATION COMMISSION
JUL 23 1969
CONSERVATION DIVISION
Wichita, Kansas