

STATE OF KANSAS
STATE CORPORATION COMMISSION

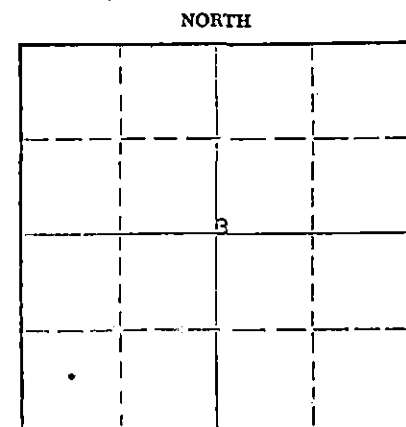
Form CP-4

Give All Information Completely
Make Required Affidavit
Mail or Deliver Report to:
Conservation Division
State Corporation Commission
212 No. Market
Wichita, Kansas 67202

WELL PLUGGING RECORD

KIOWA County. Sec. 3 Twp. 27sRge. 19 (X) (W)
Location as "NE/CNWxSWx" or footage from lines C SW SW
Lease Owner PETROLEUM, INC.,
Lease Name KOELSCH 'B' Well No. 1
Office Address R.R. #2, GREAT BEND, KANSAS
Character of Well (completed as Oil, Gas or Dry Hole) DRY HOLE
Date well completed AUGUST 3 1972
Application for plugging filed AUGUST 3 1972
Application for plugging approved AUGUST 3 1972
Plugging commenced AUGUST 3 1972
Plugging completed AUGUST 3 1972
Reason for abandonment of well or producing formation NO COMMERCIAL ZONE

If a producing well is abandoned, date of last production NONE 19
Was permission obtained from the Conservation Division or its agents before plugging was commenced? YES



Locate well correctly on above Section Plat

Name of Conservation Agent who supervised plugging of this well G. R. BIBERSTEIN
Producing formation _____ Depth to top _____ Bottom _____ Total Depth of Well 4390 Feet
Show depth and thickness of all water, oil and gas formations.

OIL, GAS OR WATER RECORDS

CASING RECORD

FORMATION	CONTENT	FROM	TO	SIZE	PUT IN	PULLED OUT
				8-5/8"	368'	NONE

Describe in detail the manner in which the well was plugged, indicating where the mud fluid was placed and the method or methods used in introducing it into the hole. If cement or other plugs were used, state the character of same and depth placed, from _____ feet to _____ feet for each plug set.

HEAVY MUD TO 300', WOODEN PLUG, FOLLOWED WITH 1 1/2 SACK HULLS, 35 SACKS CEMENT ON TOP OF PLUG. HEAVY MUD TO 40', FOLLOWED WITH 1 1/2 SACKS HULLS AND 15 SACKS CEMENT TO BASE OF WELL CELLAR.

RECEIVED
STATE CORPORATION COMMISSION
AUG 7 1972
CONSERVATION DIVISION
Wichita, Kansas


(If additional description is necessary, use BACK of this sheet)
Name of Plugging Contractor GARVEY DRILLING COMPANY
Address R.R. #2, GREAT BEND, KANSAS

STATE OF KANSAS, COUNTY OF BARTON, ss.
MONTE CHADD (employee of owner) or (owner/operator) of the above-described

well, being first duly sworn, do hereby say: That I have knowledge of the facts, statements, and matters herein contained and the log of the above-described well as filed and that the same are true and correct. So help me God. MONTE CHADD, DIST. PROD. SUPT.

(Signature) [Signature]
R.R. #2, GREAT BEND, KANSAS 67530
(Address)

Subscribed and sworn to before me this 4 day of AUGUST, 1972



[Signature] Notary Public.


My commission expires MAY 28, 1973

WELL LOG

COMPANY Petroleum, Inc.
FARM Koelsch 'B' NO. 1
TOTAL DEPTH 4390'
COMM. 7-26-72 COMP. 8-2-72
CONTRACTOR Garvey Drilling Company

SEC. 3 T. 27S R. 19W
LOC. C SW SW
COUNTY Clowa, Kansas

CASING
8 5/8" @ 368' w/260sx



ELEVATION 2249' KB

PRODUCTION D & A

FIGURES INDICATE BOTTOM OF FORMATIONS

1475' Shale, Rock, & Red Bed
2070' Shale
2558' Lime & Shale
4222' Lime
4390' Lime
4390' RTD

RECEIVED
STATE CORPORATION COMMISSION
AUG 7 1972
CONSERVATION DIVISION
Wichita, Kansas

State of Kansas }
County of Barton } ss

I, Charlene Marker of Garvey Drilling Company

upon oath state the above and foregoing is a true and correct copy of the log of the Koelsch 'B' #1 well.

Subscribed and sworn to before me this 3rd day of August 19 72

My Commission Expires: July 8, 1974

Charlene Marker
James A. [Signature]
NOTARY PUBLIC