

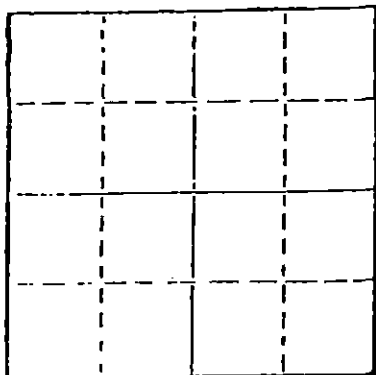
STATE OF KANSAS  
STATE CORPORATION COMMISSION

WELL PLUGGING RECORD

Give All Information Completely  
Make Required Affidavit  
Mail or Deliver Report to  
Conservation Division  
State Corporation Comm.  
245 North Water  
Wichita, KS 67202

Pratt County. Sec. 30 Twp. 27S Rge. 13E/W  
Location as "NE/CNW $\frac{1}{4}$ SW $\frac{1}{4}$ " or footage from lines  
NW-NW-SW/4

Lease Owner Pan-Western Petroleum, Inc.  
Lease Name Swisher Well No. 1  
Office Address 1408 Douglas Bldg. Wichita, Ks. 67202  
Character of Well (Completed as Oil, Gas or Dry Hole)



Locate well correctly on above  
Section Plat

Dry & Abandoned  
Date Well completed June 28, 1980 19  
Application for plugging filed 6-28-80 19  
Application for plugging approved 6-28-80 19  
Plugging commenced 6-28-80 19  
Plugging completed 6-28-80 19  
Reason for abandonment of well or producing formation  
Dry Hole

If a producing well is abandoned, date of last production 19

Was permission obtained from the Conservation Division or  
its agents before plugging was commenced? Yes

Name of Conservation Agent who supervised plugging of this well Bill Owen  
Producing formation Depth to top Bottom Total Depth of Well 4555  
Show depth and thickness of all water, oil and gas formations.


OIL, GAS OR WATER RECORDS

CASING RECORD

FORMATION	CONTENT	FROM	TO	SIZE	PUT IN	PULLED OUT

Describe in detail the manner in which the well was plugged, indicating where the mud fluid  
was placed and the method or methods used in introducing it into the hold. If cement or other  
plugs were used, state the character of same and depth placed, from \_\_\_\_\_ feet to  
\_\_\_\_\_ feet for each plug set.

- 1st Plug @ 600' w/50 sks
- 2nd Plug @ 420' w/40 sks
- 3rd Plug @ 40' w/Plug & Solid Bridge & 10 sks
- 5 sks Rat Hole
- 2 sks Water Well




(If additional description is necessary, use BACK of this report)

Name of Plugging Contractor Gabbert-Jones, Inc.

STATE OF Kansas COUNTY OF Sedgwick, ss.  
Jack W. Gabbert (employee of owner) or (owner or operator)  
of the above-described well, being first duly sworn on oath, says: That I have knowledge of  
the facts, statements, and matters herein contained and the log of the above-described well  
as filed and that the same are true and correct. So help me God.

(Signature) [Signature]  
830 Sutton Place - Wichita, Ks. 67202  
(Address)

SUBSCRIBED AND SWORN TO before me this 15th day of July, 1980  
Elizabeth J. Edwards  
Notary Public.  
My commission expires 2-6-83



GABBERT-JONES, INC.  
 WICHITA, KANSAS  
 DRILLERS' WELL LOG

Swisher #1  
 NW-NW-SW/4 Sec 30-27S-13W  
 Pratt County Kansas

Commenced: 6-15-80

Completed: 6-28-80

OPERATOR: Pan-Western Petroleum, Inc.

Depth		Formation	Remarks
From	To		
0	40	Sand	Ran 10 jts of 28# 8 5/8"
40	420	Sand-Shale	csg set @ 416' Cemented
420	528	Sand-Shale-Redbed	w/300 sks Common 2% Gel
528	825	Shale-Redbed	3% CC PD @ 8:30 p.m.
825	840	Anhy	6-15-80
840	1025	Shale-Shells	
1025	1255	Sand-Shale-Redbed	
1255	1840	Shale-Shells	
1840	3508	Lime-Shale	
3508	4555	Lime	
	4555 - TD		DRY & ABANDONED

STATE OF KANSAS )  
 ) SS  
 COUNTY OF SEDGWICK)

I, the undersigned, being duly sworn on oath, state that the above Drillers' Well Log is true and correct to the best of my knowledge and belief and according to the records of this office.

GABBERT-JONES, INC.

*James S. Sutton II*  
 JAMES S. SUTTON II

Subscribed and sworn to before me this 8th day of July, 1980.

*Elizabeth J. Edwards*  
 ELIZABETH J. EDWARDS-NOTARY PUBLIC

My Commission expires February 6, 1983.

RECEIVED  
 STATE CORPORATION COMMISSION  
 JUL 17 1980  
 CONSERVATION DIVISION  
 Wichita, Kansas

