

STATE OF KANSAS
STATE CORPORATION COMMISSION

WELL PLUGGING RECORD

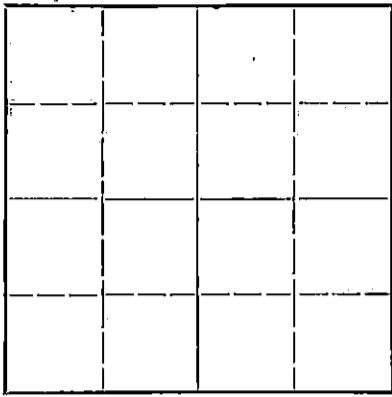
Give All Information Completely
Make Required Affidavit
Mail or Deliver Report to:
Conservation Division
State Corporation Commission
800 Bittling Building
Wichita, Kansas

OR
FORMATION PLUGGING RECORD

Strike out upper line
when reporting plugging
of formations.

Pratt County. Sec. 31 Twp. 27 Rge. 11/E/13 (W)

Location as "NE $\frac{1}{4}$ NW $\frac{1}{4}$ SW $\frac{1}{4}$ " or footage from lines. SW NE NW
Lease Owner: Hinkle Oil Company
Lease Name: Elliott Well No. 1
Office Address: Union Nat'l Bank Bldg. Wichita, Ks.
Character of Well (completed as Oil, Gas or Dry Hole): Dry Hole
Date well completed: // 19
Application for plugging filed: 5-4-44 19
Application for plugging approved: 5-4-44 19
Plugging commenced: 5-2-44 19
Plugging completed: 5-2-44 19
Reason for abandonment of well or producing formation: Dry Hole



Locate well correctly on above
Section Plat

If a producing well is abandoned, date of last production: Dry Hole 19
Was permission obtained from the Conservation Division or its agents before plugging was commenced? Yes

Name of Conservation Agent who supervised plugging of this well: C. T. Alexander By Eldon Petty
Producing formation: Depth to top: Bottom: Total Depth of Well: 4577 Feet

Show depth and thickness of all water, oil and gas formations.

OIL, GAS OR WATER RECORDS

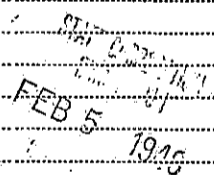
CASING RECORD

Formation	Content	From	To	Size	Put In	Pulled Out

Describe in detail the manner in which the well was plugged, indicating where the mud fluid was placed and the method or methods used in introducing it into the hold. If cement or other plugs were used, state the character of same and depth placed, from.....feet to.....feet for each plug set.

Mud 4577 to 240 Bridge to 230 cement to 210 mud to 25' cement to 5 mud to 0

2-5-48



(If additional description is necessary, use BACK of this sheet)

Correspondence regarding this well should be addressed to: Hinkle Oil Company
Address: Union Nat'l Bank Bldg. Wichita, Ks.

STATE OF....., COUNTY OF....., ss.

..... (employee of owner) or (owner or operator) of the above-described well, being first duly sworn on oath, says: That I have knowledge of the facts, statements, and matters herein contained and the log of the above-described well as filed and that the same are true and correct. So help me God.


(Signature) J. B. Hinkle
Union Nat'l. Bk. Bldg. Wichita, Ks.
(Address)

SUBSCRIBED AND SWORN to before me this 5 day of February, 1948

J. R. Baerts

Notary Public.

My commission expires.....



WELL LOG BUREAU -- KANSAS GEOLOGICAL SOCIETY
412 Union National Bk. Bldg., Wichita, Kansas

Company - PAUL HATFIELD
Farm - E. Elliott

No. 1

SEC. 31
SW NE NW

T. 27

R13 W

Total Depth. 4577'

Comm. 3-26-44

Comp. 5-1-44

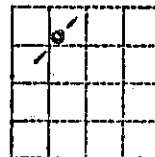
Shot or Treated.

Contractor. Hinkle Oil Co.

Issued. 7-1-44

County. Pratt

KANSAS



CASING:
10" 227'

Elevation. _____

Production. Dry

Figures Indicate Bottom of Formations.

sand 163
red rock 805
lime-anhydrite 820
shale & shells 971
shale & shells & red rock 1130
shale & shells 1385
shale & lime 1430
shale & salt 1565
shale & shells 1640
lime 2005
broken lime 2065
lime 2107
lime & shale 2135
shale & sand 2155
shale & shells 2180
shale 2220
lime & chert 2245
lime 2354
shale & lime 2415
shale 2454
shale & lime 2505
broken lime 2560
broken lime & shale 2610
shale 2640
lime & sdy lime 2675
shale 2695
broken lime & shale 2754
lime & shale 2990
lime 3036
lime & shale 3078
lime 3103
shale & lime 3163
lime 3314
lime & shale 3370
lime 3524
lime & shale 3539
broken lime 3600
broken lime & shale 3660
lime 3705
lime & shale 3833
broken lime & shale 3873
lime & shale 3885
lime 3904
shale 3907
broken lime 3940
chert 3944
lime 3952
lime & shale 3957
chert, lime, & shale 3982
lime & chert 4005
lime 4220
shale 4255
lime 4280
chert 4286
shale, lime, & chert 4310
shale 4320
lime 4340
chert & shale 4380
chert 4408
chert & shale 4425
chert 4445

Sand & shale 4467
Chert & shale 4489
sand, shale, & chert 4496
shale & chert 4522
shale & sand 4527
lime 4577
Total Depth.

Tops:

K. C. lime 3863
Miss. lime 4319
Kinderhook 4345
Viola 4359
Simpson 4421
Arbuckle 4527

