

RECEIVED

OCT 12 2001

STATE OF KANSAS
STATE CORPORATION COMMISSION
130 S. Market, Room 2078
Wichita, Kansas 67202

FORM CP-1
Rev.03/92

WELL PLUGGING APPLICATION FORM

(PLEASE TYPE FORM and File ONE Copy)

KCC WICHITA

API # 15-025-20391 - 00-00 Identifier number of this well). This must be listed for wells drilled since 1967; if no API# was issued, indicate spud or completion date.

WELL OPERATOR Murfin Drilling Co., Inc. KCC LICENSE # 30606
(owner/company name) (operator's)

ADDRESS 250 N. Water, Suite 300 CITY Wichita

STATE Kansas ZIP CODE 67202 CONTACT PHONE # (316) 267-3241

LEASE So. Minneola 10-1 (Cannon 1-8) WELL# 8 SEC T.30S R 25W (East/West)

C N/2 NW SE SPOT LOCATION/QQQQ COUNTY Clark
2310 FEET (in exact footage) FROM (S)/N (circle one) LINE OF SECTION (NOT Lease Line)

1980 FEET (in exact footage) FROM (E)/W (circle one) LINE OF SECTION (NOT Lease Line)

Check One: OIL WEL GAS WELL D&A SWD/ENHR WELL DOCKET#

CONDUCTOR CASING SIZE _____ SET AT _____ CEMENTED WITH _____ SACKS

SURFACE CASING SIZE 8 5/8 SET AT 600 CEMENTED WITH 275 SACKS

PRODUCTION CASING SIZE 5 1/2 SET AT 5448 CEMENTED WITH 350SX

LIST (ALL) PERFORATIONS and BRIDGE PLUGS SET: 5281-86

ELEVATION 2582KB TD 5450 PBDT 5395 ANHYDRITE DEPTH
(G.L./K.B.) (Stone Corral Formation)

CONDITION OF WELL: GOOD POOR CASING LEAK JUNK IN HOLE

PROPOSED METHOD OF PLUGGING In accordance with the rules and regulations of the State of Kansas.

(If additional space is needed attach separate page)

IS WELL LOG ATTACHED TO THIS APPLICATION AS REQUIRED? yes ACO-1 FILED? no

If not explain why Former operator already filed.

PLUGGING OF THIS WELL WILL BE DONE IN ACCORDANCE WITH K.S.A. 55-101 et. seq. AND THE RULES AND REGULATIONS OF THE STATE CORPORATION COMMISSION.

LIST NAME OF COMPANY REPRESENTATIVE AUTHORIZED TO BE IN CHARGE OF PLUGGING OPERATIONS:

James Esquivel Prod Supt. PHONE# (620) .277-0562 S

ADDRESS 3490 W Jones City/State Garden City,KS

PLUGGING CONTRACTOR Murfin Drilling Co., Inc. KCC LICENSE # 30606
(company name) (contractor's)

ADDRESS 250 N. Water, Suite 300; Wichita, KS PHONE # (316) 267-3241

PROPOSED DATE AND HOUR OF PLUGGING (If Known?) OCT 2001

PAYMENT OF THE PLUGGING FEE (K.A.R. 82-3-118) WILL BE GUARANTEED BY OPERATOR OR AGENT.

Barb Dodson

DATE: 10/2/01 AUTHORIZED OPERATOR/AGENT: Barbara J. Dodson, Engineering Technician

12/01

12/01

KANSAS

IMPORTANT
Kans. Geo. Survey request
samples on this well.

WF

WELL COMPLETION REPORT AND
DRILLER'S LOG

S. 8 T. 30 R. 25 W

Loc. c-N/2-NW-SE

County Clark

API No. 15 — 025 — 20,391
County Number

Operator
Ladd Petroleum Corporation

Address
830 Denver Club Bldg., Denver, CO 80202

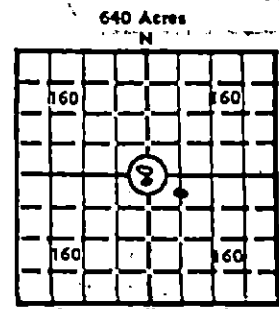
Well No. 1-8 Lease Name Cannon

Footage Location
2310 feet from (N) (S) line 1980 feet from (E) (W) line

Principal Contractor Rains & Williamson Geologist

Spud Date 8/20/80 Date Completed 9/7/80 Total Depth 5450' P.B.T.D. 5400' (est)

Directional Deviation Oil and/or Gas Purchaser



DF KB 2582' (est)

CASING RECORD

Report of all strings set — surface, intermediate, production, etc.

Purpose of string	Size hole drilled	Size casing set (in O.D.)	Weight lbs/ft.	Setting depth	Type cement	Socks	Type and percent additives
surface		8-5/8	24	37 jts. tailed in w/	35/65 Poz, 6% gel, 3% CaCl	275	+ 10#/sk Kolite & 1/2#/sk D-29
production		5 1/2	14	5448' followed by	Class "H" RFC	200 150	2% CaCl 18% salt + .75% T

LINER RECORD

PERFORATION RECORD

Top, ft.	Bottom, ft.	Socks cement	Shots per ft.	Size & type	Depth interval
			2		5281-86'

TUBING RECORD

Size	Setting depth	Packer set at
2-3/8"		5198'

ACID, FRACTURE, SHOT, CEMENT SQUEEZE RECORD

Amount and kind of material used	Depth interval treated
1000 gal 7 1/2% HCl spearhead acid	5281-86'

RECEIVED
OCT 12 2001
KCC WICHITA

INITIAL PRODUCTION

Date of first production <u>9/10/80</u>	Producing method (flowing, pumping, gas lift, etc.) <u>flowing</u>
RATE OF PRODUCTION PER 24 HOURS <u>150</u> bbls.	Gas <u>143</u> MCF
Water <u>—</u> bbls.	Gas-oil ratio <u>953</u> CFPB
Disposition of gas (vented, used on lease or sold) <u>vented</u>	Producing interval(s) <u>Morrow SS (5281-86')</u>

INSTRUCTIONS: As provided in KCC Rule 82-2-125, within 90 days after completion of a well, one completed copy of this Drillers Log shall be transmitted to the State Geological Survey of Kansas, 4150 Monroe Street, Wichita, Kansas 67209. Copies of this form are available from the Conservation Division, State Corporation Commission, 245 No. Water, Wichita, Kansas 67202. Phone AC 316-522-2206. If confidential custody is desired, please note Rule 82-2-125. Drillers Logs will be on open file in the Oil and Gas Division, State Geological Survey of Kansas, Lawrence, Kansas 66044.

Operator: **Ladd Petroleum Corporation** DESIGNATE TYPE OF COMP.: OIL, GAS, DRY HOLE, SWDW, ETC.:

Well No. **1-8** Lease Name **Cannon** **oil**

S **8** T **30** R **25** E **W**

WELL LOG

Show all important zones of porosity and contents thereof; cored intervals, and all drill-stem tests, including depth interval tested, cushion used, time tool open, flowing and shut-in pressures, and recoveries.

SHOW GEOLOGICAL MARKERS, LOGS RUN, OR OTHER DESCRIPTIVE INFORMATION.

FORMATION DESCRIPTION, CONTENTS, ETC.	TOP	BOTTOM	NAME	DEPTH
Morrow SS	5264'			
Mississippian	5291'			
Marmaton	5004'			
Kansas City	4747'			
Hebner Shale	4367'			

RECEIVED
OCT 1-2 2001
KCC WICHITA

USE ADDITIONAL SHEETS, IF NECESSARY, TO COMPLETE WELL RECORD.

Date Received	<i>Michael J. Wendling</i>
	Signature
	Production Engineer
	Title
	9/26/80
	Date

DRILLER'S LOG

COMPANY: Ladd Petroleum Corporation

SEC. 8 T. 30S R. 25W

WELL NAME: Cannon #1-8

LOC. SE/4

COUNTY: Clark

RIG NO. #5

TOTAL DEPTH 5450'

ELEVATION

COMMENCED: 8-20-80 COMPLETED: 9-1-80

CONTRACTOR: Rains & Williamson Oil Co., Inc.

CASING RECORD:

SURFACE: 8 5/8" @ 1505' w/275 sx. 35/65 poz., 6% gel, 3% cc., 10# Kollite, 1/4# D-29 and 200 sx. Class H, 2% cc.

PRODUCTION: 5 1/2" @ 5448' w/200 sx. 50/50 poz., 18% salt, 2% gel, 3/4% TIC and 150 sx. RFC.

LOG

(Figures Indicate Bottom of Formations)

RECEIVED

OCT 12 2001

KCC WICHITA


Clay & Sand	1200
Redbed	1832
Lime & Shale	2377
Shale & Lime	2878
Lime & Shale	4081
Lime	4275
Lime & Shale	4589
Lime	4983
Lime & Shale	5083
Lime	5450
<u>ROTARY TOTAL DEPTH</u>	<u>5450</u>

STATE OF Kansas)
COUNTY OF Sedgwick) SS:


I, Wilson Rains, President of Rains & Williamson Oil Co., Inc.
upon oath state that the above and foregoing is a true and correct copy of the log of the
Cannon #1-8 well.


Wilson Rains

Subscribed and sworn to before me this 3 day of September, 1980.



My Appointment Expires:
10-4-83


Juanita M. Green



Kansas Corporation Commission

Bill Graves, Governor John Wine, Chair Cynthia L. Claus, Commissioner Brian J. Moline, Commissioner

NOTICE OF RECEIPT OF WELL PLUGGING APPLICATION (CP-1)

Murfin Drilling Co., Inc.
250 N. Water, Ste 300
Wichita, KS 67202

October 15, 2001

Re: SO. MINNEOLA #10-1
API 15-025-20391-00-00
CN2NWSE 8-30S-25W, 2310 FSL 1980 FEL
CLARK COUNTY, KANSAS

Dear Operator:

This letter is to notify you that the Conservation Division is in receipt of your plugging proposal, form CP-1, for the above-captioned well.

Your CP-1 has been reviewed by the Conservation Division central office for completeness and to verify license numbers. The plugging proposal will now be forwarded to the district office listed below for review of your proposed method of plugging.

Please contact the district office for approval of your proposed plugging method at least five (5) days before plugging the well, pursuant to K.A.R. 82-3-113 (b). If a workover pit will be used during the plugging of the well it must be permitted. A CDP-1 form must be filed and approved prior to the use of the pit.

The Conservation Division's review of form CP-1, either in the central or district office, does not include an inquiry into well ownership or the filing operator's legal right to plug the well.

This notice in no way constitutes authorization to plug the above-captioned well by persons not having legal rights of ownership or interest in the well. This notice is void after ninety (90) days from the above date.

District: #1
304 W. McArtor
Dodge City, KS 67801
(316) 225-8888

Sincerely,
A handwritten signature in cursive script, appearing to read "David P. Williams".

David P. Williams
Production Supervisor