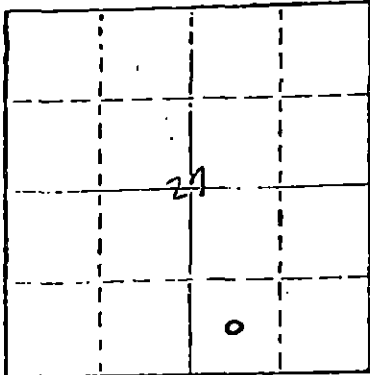


STATE OF KANSAS
STATE CORPORATION COMMISSION

WELL PLUGGING RECORD

Give All Information Completely
Make Required Affidavit
Mail or Deliver Report to
Conservation Division
State Corporation Comm.
245 North Water
Wichita, KS 67202



Locate well correctly on above
Section Plot

Pratt County. Sec. 27 Twp. 27S Rge. 14W
Location as "NE/CNW/SW" or footage from lines
C SW SE
Lease Owner National Oil Co. (Texas Energies, Inc.)
Lease Name McBride Well No. 1
Office Address 306 Bank of the Southwest Bldg. Amarillo, Texas
Character of Well (Completed as Oil, Gas or Dry Hole)

Date Well completed 19
Application for plugging filed 5-8 1979
Application for plugging approved 5-10 1979
Plugging commenced 5-21 1979
Plugging completed 5-23 1979
Reason for abandonment of well or producing formation

If a producing well is abandoned, date of last production 19

Was permission obtained from the Conservation Division or
its agents before plugging was commenced? Yes

Name of Conservation Agent who supervised plugging of this well Bill Owens
Producing formation Depth to top Bottom Total Depth of Well 4640
Show depth and thickness of all water, oil and gas formations.

OIL, GAS OR WATER RECORDS

CASING RECORD

FORMATION	CONTENT	FROM	TO	SIZE	PUT IN	PULLED OUT
				8 5/8	361	none
				4 1/2	4215	2607

Describe in detail the manner in which the well was plugged, indicating where the mud fluid
was placed and the method or methods used in introducing it into the hold. If cement or other
plugs were used, state the character of same and depth placed, from feet to
feet for each plug set.

Pump 35 sks. of cement @ 3080
Pump 40 sks. of cement @ 402 to 282
Put 12 sks. of cement @ 40 to 4

(If additional description is necessary, use BACK of this sheet)

Name of Plugging Contractor Sargent's Casing Pulling Ser. Box 506 Liberal, Kansas 67901

STATE OF KANSAS COUNTY OF PRATT, ss.
Lloyd E. Geoffroy, Jr. (employee of owner) or (owner or operator)
of the above-described well, being first duly sworn on oath, says: That I have knowledge of
the facts, statements, and matters herein contained and the log of the above-described well
as filed and that the same are true and correct. So help me God.

(Signature)


(Address)

SUBSCRIBED AND SWORN TO before me this 13 day of June, 19 79

My commission expires April 23, 1983

Darlene Butts

Notary Public.



KANSAS GEOLOGICAL SOCIETY
KANSAS WELL LOG BUREAU - KANSAS WELL SAMPLE BUREAU
KANSAS GEOLOGICAL SOCIETY BUILDING
508 EAST MURDOCK - WICHITA, KANSAS

COMPANY The National Oil Company

SEC. 27 T. 27S R. 14W

LOC. C SW SE

FARM McBride


NO. 1

TOTAL DEPTH 4,640'
COMM. January 5, 1976
SHOT OR TREATED
CONTRACTOR H-30, INC.
ISSUED

COMP. January 23, 1976

COUNTY Pratt

KANSAS



CASING

20
15
12
13

10
8 5/8
6
5

302' cemented w/350 sxs cement ELEVATION 1,948'KB
4 1/2" 4,215' cemented w/150 sxs cement

PRODUCTION

Sand and Clay	129'
Red Bed	800'
Red Bed and Shale	1,670'
Shale	1,845'
Shale and Lime	1,948'
Lime and Shale	3,929'
Lime	4,265'
Lime and Shale	4,370'
Lime	4,410'
Lime and Chert	4,515'
Lime and Sand	4,532'
Lime	4,609'
Lime and Chert	4,640'
Rotary Total Depth	4,640'

I hereby certify the above and foregoing to be
a true and correct log of the above described well
as shown by the drilling reports.

H-30, INC.

RECEIVED
STATE CORPORATION COMMISSION

MAY 11 1979

CONSERVATION DIVISION
Wichita, Kansas

Dean Britting
Dean Britting

State of Kansas

County of Sedgwick

SS:

Subscribed and Sworn to before me a Notary Public
in and for said county and state this 29th day of Janu-

ary, 1976.

Elsie Willison
Elsie Willison -- Notary Public

My Commission Expires: LOG TOPS: DEPTH:

June 30, 1978

*Anh	833	BKC	4190
*B Anh	847	Miss	4338
*Winf	2125	Viola	4412
*Ft R	2240	Simp Sd	4520
*Co Gr	2405	Arb	4592
*Cottnwd	2535	LTD & RTD	4640
*Neva	2655		
*Tark	2857		
*Elm	3095		
Heeb	3698		
Br Lm	3857		
Lans	3882		