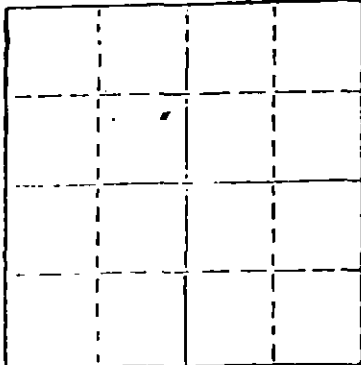


STATE OF KANSAS
STATE CORPORATION COMMISSION

WELL PLUGGING RECORD

Give All Information Completely
Make Required Affidavit
Mail or Deliver Report to
Conservation Division
State Corporation Comm.
245 North Water
Wichita, KS 67202

Pratt County. Sec. 5 Twp. 27 Rge 14W E/W
Location as "NE/CNW $\frac{1}{4}$ /SW $\frac{1}{4}$ " or footage from lines
NE SE NW



Locate well correctly on above
Section Plot

Lease Owner Petrie Enterprises
Lease Name Southwest College Well No. 1
Office Address R R #1 Pratt, Kansas 67124
Character of Well (Completed as Oil, Gas or Dry Hole) D & A
Dry Hole
Date Well completed 3-6-80 19
Application for plugging filed 3-6-80 19
Application for plugging approved 3-6-80 19
Plugging commenced 3-6-80 19
Plugging completed 3-6-80 19
Reason for abandonment of well or producing formation _____

If a producing well is abandoned, date of last production _____ 19

Was permission obtained from the Conservation Division or its agents before plugging was commenced? Yes

Name of Conservation Agent who supervised plugging of this well W. T. Owen 4140
Producing formation _____ Depth to top _____ Bottom _____ Total Depth of Well _____
Show depth and thickness of all water, oil and gas formations.

OIL, GAS OR WATER RECORDS

CASING RECORD

FORMATION	CONTENT	FROM	TO	SIZE	PUT IN	PULLED OUT

Describe in detail the manner in which the well was plugged, indicating where the mud fluid was placed and the method or methods used in introducing it into the hold. If cement or other plugs were used, state the character of same and depth placed, from _____ feet to _____ feet for each plug set.

Mud To 600' 40 Sacks 50-50 Posmix
Mud To 300' 25 Sacks 50-50 Posmix
Mud To 40' 10 Sacks 50-50 Posmix
10 Sacks In Mouse Hole & Rat Hole

(If additional description is necessary, use BACK of this sheet)


Name of Plugging Contractor Merckle Drilling Co.

STATE OF Kansas COUNTY OF Barton, ss.
Clyde Merckle (employee of owner) or (owner or operator)
of the above-described well, being first duly sworn on oath, says: That I have knowledge of the facts, statements, and matters herein contained and the log of the above-described well as filed and that the same are true and correct. So help me God.

(Signature) Clyde Merckle
P. O. Box 1382 Great Bend, Kansas 67530
(Address)

SUBSCRIBED AND SWORN TO before me this 7th day of March, 1980.

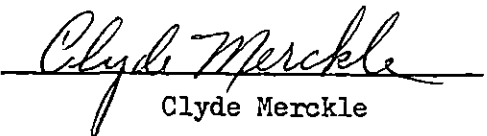
My commission expires 3-28-80
Loretta Barry Notary Public.



Petrie Enterprises
R R #1
Pratt, Kansas 67124

Southwest College #1
NE SE NW Section 5 Twp 27S Rge 14W
Pratt County
Driller's Log-----Total Depth 4140
0-----260-----Sand
260----958-----Red Bed
958----966-----Anhydrite
966----2038-----Shale & Lime Shells
2038---2440-----Shale & Lime
2440---2824-----Shale & Lime
2824---2950-----Lime
2950---3330-----Lime & Shale
3330---3560-----Lime & Shale
3560---3730-----Lime
3730---3982-----Lime
3982---4140-----Lime

RECEIVED
STATE CORPORATION COMMISSION
MAR 11 1960
CONSERVATION DIVISION
Wichita, Kansas


Clyde Merckle