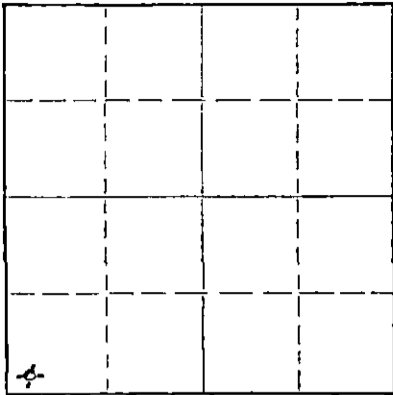


STATE OF KANSAS
STATE CORPORATION COMMISSION

Give All Information Completely
Make Required Affidavit
Mail or Deliver Report to:
Conservation Division
State Corporation Commission
211 No. Broadway
Wichita, Kansas

WELL PLUGGING RECORD

NORTH



Locate well correctly on above
Section Plat

Pratt County, Sec. 5 Twp. 27S Rge. (E) 14(W)

Location as "NE/CNW/SW" or footage from lines SW SW SW

Lease Owner Aurora Gasoline Company

Lease Name Jones Well No. 1

Office Address

Character of Well (completed as Oil, Gas or Dry Hole) dry hole

Date well completed October 19 19 57

Application for plugging filed October 20 19 57

Application for plugging approved October 22 19 57

Plugging commenced October 20 19 57

Plugging completed October 20 19 57

Reason for abandonment of well or producing formation

dry

If a producing well is abandoned, date of last production 19

Was permission obtained from the Conservation Division or its agents before plugging was commenced? Yes

Name of Conservation Agent who supervised plugging of this well M. A. Rives

Producing formation Depth to top Bottom Total Depth of Well 4675 Feet

Show depth and thickness of all water, oil and gas formations.

OIL, GAS OR WATER RECORDS

CASING RECORD

FORMATION	CONTENT	FROM	TO	SIZE	PUT IN	PULLED OUT
				8-5/8"	404'	None

Describe in detail the manner in which the well was plugged, indicating where the mud fluid was placed and the method or methods used in introducing it into the hole. If cement or other plugs were used, state the character of same and depth placed, from feet to feet for each plug set.

Filled hole with drilling mud to bottom plug set at 300' with 1/2 sack hulls and 20 sacks cement. filled up to top plug set at 35' with 1/3 sack hulls and 10 sacks cement.

(If additional description is necessary, use BACK of this sheet)

Name of Plugging Contractor Hilton Drilling Company, Inc.
Address Great Bend, Kansas

STATE OF Kansas, COUNTY OF Sedgwick, ss. Everest E. Wible (employee of owner) or (owner/cooperator) of the above-described well, being first duly sworn on oath, says: That I have knowledge of the facts, statements, and matters herein contained and the log of the above-described well as filed and that the same are true and correct. So help me God.

(Signature) Everest E. Wible
1107 Union National Bldg., Wichita, Kansas (Address)

SUBSCRIBED AND SWORN TO before me this 29th day of October, 19 57

My commission expires November 14, 19 60

HELEN SUELLENTROP Notary Public.

PLUGGING
FILE SEC 5 T. 27 R. 14W
BOOK PAGE 55 LINE 21

CONSERVATION DIVISION
Wichita, Kansas

DRILLER'S LOG


COMPANY: AURORA GASOLINE COMPANY	LOCATION: SW SW SW
CONTRACTOR: HILTON DRILLING COMPANY, INC.	SECTION 5-27S-14W
FARM NAME: JONES No. 1	PRATT COUNTY, KANSAS
COMMENCED: 10-5-57	ELEVATION: 2016 DF
COMPLETED: 10-20-57	CASING USED: 8 5/8" @ 404' w/350 SACKS

SAND AND GRAVEL	155
SHALE	215
RED BED AND SHELLS	404
RED BED, SHALE AND SAND	910
ANHYDRITE	930
SHALE AND SHELLS	1865
LIME AND SHALE	2095
LIME	2400
LIME AND SHALE	3320
LIME	3743
LIME, SHALE AND SAND	3901
LIME AND SHALE	3963
LIME	4218
LIME AND SHALE	4287
LIME	4381
LIME, SHERT AND SHALE	4452
CHERT AND LIME	4504
CHERT AND SHALE	4525
LIME AND CHERT	4553
LIME, CHERT AND SHALE	4597
SHALE AND LIME	4645
LIME	4675


STATE OF KANSAS)
) SS.
 COUNTY OF BARTON)


I, THE UNDERSIGNED, BEING DULY SWORN ON OATH, STATE THAT THE ABOVE STATEMENT AND LOG ARE TRUE AND A CORRECT RECORD AND LOG OF THE WELL DRILLED AT THE LOCATION ABOVE DESCRIBED.

HILTON DRILLING COMPANY, INC.


 E. M. HILTON, JR., PRESIDENT

SUBSCRIBED AND SWORN TO BEFORE ME THIS 22ND DAY OF OCTOBER, 1957.




 JACK L. GRANT
 NOTARY PUBLIC

RECEIVED
 STATE CURATOR'S COMMISSION

PLUGGING
 FILE SEC. 5 T 27 R 144
 BOOK PAGE 55 LINE 21

NOV 1 1957
 CONSERVATION DIVISION
 Wichita, Kansas