

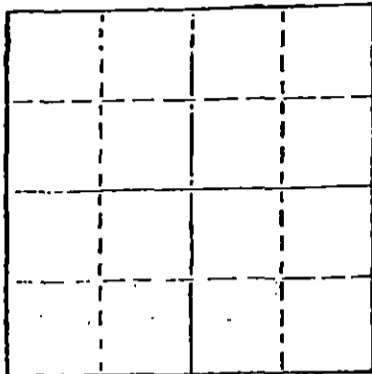
STATE OF KANSAS
STATE CORPORATION COMMISSION

WELL PLUGGING RECORD

Give All Information Completely
Make Required Affidavit
Mail or Deliver Report to
Conservation Division
State Corporation Comm.
245 North Water
Wichita, KS 67202

Kiowa County, Sec. 35 Twp. 27 Rge. 18 E/W
Location as "NE/CNW $\frac{1}{4}$ SW $\frac{1}{4}$ " or footage from lines _____

C SE/4
Lease Owner Patton Oil Company
Lease Name Park #1A Well No. _____
Office Address Hoisington, Kansas 67544
Character of Well (Completed as Oil, Gas or Dry Hole) _____



Locate well correctly on above
Section Plat

Date Well completed _____ 19____
Application for plugging filed _____ 19____
Application for plugging approved _____ 19____
Plugging commenced 9/22/76 _____ 19____
Plugging completed 9/30/76 _____ 19____
Reason for abandonment of well or producing formation
depleted
If a producing well is abandoned, date of last production
_____ 19____

Was permission obtained from the Conservation Division or
its agents before plugging was commenced? yes

Name of Conservation Agent who supervised plugging of this well Biberstein
Producing formation _____ Depth to top _____ Bottom _____ Total Depth of Well 4810
Show depth and thickness of all water, oil and gas formations.

OIL, GAS OR WATER RECORDS

CASING RECORD

FORMATION	CONTENT	FROM	TO	SIZE	PUT IN	PULLED OUT
				8-5/8	321	none
				4 1/2"	4807	2637

Describe in detail the manner in which the well was plugged, indicating where the mud fluid
was placed and the method or methods used in introducing it into the hold. If cement or other
plugs were used, state the character of same and depth placed, from _____ feet to
_____ feet for each plug set.

Sanded hole to 4100' and set 4 sacks cement. Shot pipe at 3475', 3181', 2991',
2794', 2638', pulled 71 joints. Bailed hole to 240', set rock bridge and ran 4
yards ready mix.

PLUGGING COMPLETE.

RECEIVED
STATE CORPORATION COMMISSION
10-15-76
OCT 15 1976

(If additional description is necessary, use BACK of this sheet)
Name of Plugging Contractor VOTH CASING PULLING
CHASE, KANSAS

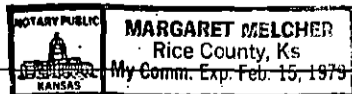
CONSERVATION DIVISION
Wichita, Kansas

STATE OF KANSAS COUNTY OF RICE, ss.
WALTER VOTH (employee of owner) or (owner or operator)
of the above-described well, being first duly sworn on oath, says: That I have knowledge of
the facts, statements, and matters herein contained and the log of the above-described well
as filed and that the same are true and correct. So help me God.

(Signature) Walter Voth
CHASE, KANSAS
(Address)

SUBSCRIBED AND SWORN TO before me this 13th day of October, 19 76

My commission expires



Margaret Melcher
Notary Public.

DRILLERS LOG

No. 1 Fork "A"

CASING RECORD:

8-5/8" @ 321'
w/300 sx. cmt.

4-1/2" @ 4807'
w/225 sx. cmt.

TOTAL DEPTH: 4810'

COMPANY: Patton Oil Company

CONTRACTOR: Red Tiger Drilling Co.

COMMENCED: October 30, 1974

COMPLETED: November 16, 1974

DESCRIPTION:

C SE/4
35-275-18W
Kiowa County,
Kansas

ELEVATION: 2198' K.B.

<u>FORMATION</u>	<u>FROM</u>	<u>TO</u>	<u>REMARKS</u>
Sand & Shale	0	340	
Shale	340	2195	Hard Sand 504-519
Shale & Lime	2195	2615	
Lime & Shale	2615	2816	
Lime	2816	3994	
Shale	3994	4068	
Lime	4068	4730	
Lime & Chert	4730	4770	
Chert, Shale & Lime	4770	4790	
Lime	4790	4805	
Mississippi	4805	4810	

I certify that this is a true and correct copy of the above log to the best of my knowledge.

RED TIGER DRILLING COMPANY


Linda H. Dickens
Linda H. Dickens

Subscribed and sworn to before me this 19th day of November, 1974.

D'Ann Drennan
Notary Public

My Commission Expires:

December 28, 1977



RECEIVED
STATE CORPORATION COMMISSION

SEP 15 1976

CONSERVATION DIVISION
Wichita, Kansas