

STATE OF KANSAS  
STATE CORPORATION COMMISSION

WELL PLUGGING RECORD

Give All Information Completely  
Make Required Affidavit  
Mail or Deliver Report to  
Conservation Division  
State Corporation Comm.  
245 North Water  
Wichita, KS 67202

Kiowa County, Sec. 35 Twp. 27 Rge. 18  W  
Location as "NE/CNW $\frac{1}{4}$ SW $\frac{1}{4}$ " or footage from lines  
C NE/4 NW/4

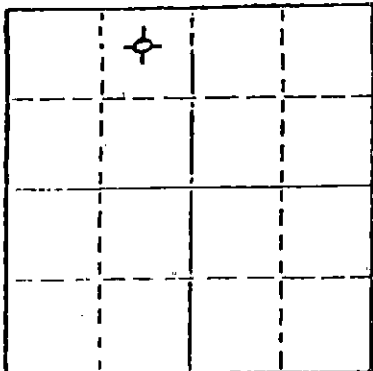
Lease Owner Barnett Oil, Inc.  
Lease Name Sturgeon Well No. B#1  
Office Address 1625 Vickers KSB&T Bldg., Wichita, Kansas  
Character of Well (Completed as Oil, Gas or Dry Hole)  
Dry Hole

Date Well completed February 28, 1977  
Application for plugging filed February 28, 1977  
Application for plugging approved February 28, 1977  
Plugging commenced February 28, 1977  
Plugging completed February 28, 1977  
Reason for abandonment of well or producing formation  
Dry Hole

If a producing well is abandoned, date of last production  
19

Was permission obtained from the Conservation Division or  
its agents before plugging was commenced? Yes

Name of Conservation Agent who supervised plugging of this well Leo Massey  
Producing formation None Depth to top Bottom Total Depth of Well 4809'  
Show depth and thickness of all water, oil and gas formations.



Locate well correctly on above  
Section Plot

OIL, GAS OR WATER RECORDS

CASING RECORD

FORMATION	CONTENT	FROM	TO	SIZE	PUT IN	PULLED OUT
				8 5/8	407	None

Describe in detail the manner in which the well was plugged, indicating where the mud fluid was placed and the method or methods used in introducing it into the hold. If cement or other plugs were used, state the character of same and depth placed, from \_\_\_\_\_ feet to \_\_\_\_\_ feet for each plug set.

1st plug @ 390' - 40 sx. cement

2nd plug @ 40' - 10 sx. cement

5 sx. cement in rat hole  
(Cement by Allied)

RECEIVED  
STATE CORPORATION COMMISSION

MAR 10 1977

CONSERVATION DIVISION  
Wichita, Kansas

3-10-77

(If additional description is necessary, use BACK of this sheet)

Name of Plugging Contractor Gabbert-Jones, Inc.

STATE OF Kansas COUNTY OF Sedgwick, ss.  
Dale P. Jewett (employee of owner) or \_\_\_\_\_

of the above-described well, being first duly sworn on oath, says: That I have knowledge of the facts, statements, and matters herein contained and the log of the above-described well as filed and that the same are true and correct. So help me, God.

(Signature)

*Dale P. Jewett*

1625 Vickers KSB&T Bldg., Wichita, Kansas 67202  
(Address)

SUBSCRIBED AND SWORN TO before me this 9 day of March, 1977

My commission expires



*Cindy L. Madson*  
Cindy Madson, Notary Public.

STATE CORPORATION COMMISSION  
 MAR 8 1977  
 Secretary

GABBERT-JONES, INC.  
 WICHITA, KANSAS  
 DRILLERS' WELL LOG

Sturgeon B-1  
 NE-NW Sec 35-27S-18W  
 Kiowa County, Kansas

Commenced: 2-18-77

Completed: 2-28-77

OPERATOR: BARNETT OIL CO.

Depth From	To	Formation	Remarks
0	170	Clay-Sand	Ran 11 jts of 28# 8 5/8" csg set @ 407' Cemented w/ 300 sks Common 3% CC 2% Gel - PD @ 5:30 p.m. 2-18-77
170	413	Shale-Redbed	
413	600	Redbed	
600	1250	Shale	
1250	1700	Shale-Lime	
1700	2203	Shale-Shells	
2203	2735	Lime-Shale	
2735	2910	Lime	
2910	3130	Lime-Shale	
3130	3335	Lime	
3335	3700	Lime-Shale	DRY AND ABANDONED
3700	4761	Lime	
4761	4809	Shale-Sand	

STATE OF KANSAS )  
 ) SS  
 COUNTY OF SEDGWICK)

I, the undersigned, being duly sworn on oath, state that the above Drillers' Well Log is true and correct to the best of my knowledge and belief and according to the records of this office.



GABBERT-JONES, INC.

*James S. Sutton II*  
 JAMES S. SUTTON II

Subscribed and sworn to before me this 4th day of March, 1977.

*Elizabeth J. Edwards*  
 ELIZABETH J. EDWARDS-NOTARY PUBLIC

My Commission expires February 6, 1979.



RECEIVED  
 STATE CORPORATION COMMISSION

MAR 10 1977

CONSERVATION DIVISION  
 Wichita, Kansas