

STATE OF KANSAS  
STATE CORPORATION COMMISSION  
200 Colorado Derby Bldg.  
Wichita, Kansas 67202

Form CP-4  
Rev. 12-15-80

WELL PLUGGING RECORD

Give All Information Completely  
Make Required Affidavit

COUNTY Reno SEC. 12 TWP. 25S RGE. 10W E/W  
Location as in quarters or footage from lines:

C NW/4 NE/4


Locate Well  
correctly on above  
Section Platt.

Lease Owner Southern States Oil Company

Lease Name Morris #1 Well No. \_\_\_\_\_

Office Address Box 1365 Great Bend, Kansas 67530

Character of Well (Completed as Oil, Gas or Dry Hole): \_\_\_\_\_

Date Well Completed \_\_\_\_\_

Application for plugging filed \_\_\_\_\_

Plugging commenced 11-22-82

Plugging completed 11-30-82

Reason for abandonment of well or producing formation \_\_\_\_\_

\_\_\_\_\_ Depleted

Was permission obtained from the Conservation Division or it's  
Agent's before plugging was commenced? Yes

Name of Conservation Agent who supervised plugging of this well Maurice Leslie

Producing formation \_\_\_\_\_ Depth to top \_\_\_\_\_ bottom \_\_\_\_\_ T.D. 3884'

Show depth and thickness of all water, oil and gas formations.

OIL, GAS OR WATER RECORDS

Casing Record

Formation	Content	From	To	Size	Put in	Pulled Out
				8-5/8"	268'	None
				4-1/2"	3880'	3139'

Describe in detail the manner in which the well was plugged, indicating where the mud fluid was placed and the method or methods used in introducing it into the hold. If cement or other plugs were used, state the character of same and depth placed, from \_\_\_\_\_ feet to \_\_\_\_\_ feet for each plug set.

Pushed plug to 3470', sanded to 3410' and ran 4 sacks cement. Shot casing @3320' and pulled a total of 100 joints of 4-1/2" casing. Plugged well with 6 sacks hulls, 25 sacks gel, released plug and displaced with 100 sacks common cement, 3% cc.  
Plugging Complete.

(If additional description is necessary, use BACK of this sheet)

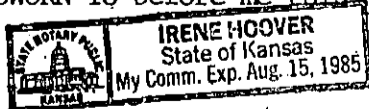
Name of Plugging Contractor Kelso Casing Pulling

STATE OF Kansas COUNTY OF Rice, ss.

R. Darrell Kelso (employee of owner) or (owner or operator) of the above-described well, being first duly sworn on oath, says: That I have knowledge of the facts, statements, and matters herein contained and the log of the above-described well as filed and that the same are true and correct. So help me God.


(Signature) R. Darrell Kelso  
Box 347 Chase, Ks. 67524  
(Address)

SUBSCRIBED AND SWORN TO before me this 30th day of November, 19 82



My Commission expires: \_\_\_\_\_

Irene Hoover  
Notary Public.



DRILLERS WELL LOG

L. D. DRILLING COMPANY - CONTRACTOR

ICER ADDIS - OPERATOR

MORRIS # 1

T. D. 3884'

C NW/4 NE/4 12-25-10W

ELEV. 1729 KB

RENO COUNTY, KANSAS

COMMENCED: 2-25-77

COMPLETED: 3- 5-77

CASING:

8 5/8" set at 268'

4 1/2" set at 3880'

CEMENT:

210 sx 50/50 Pozmix, 2% Gel, 3% CC

125 sx Pozmix, 18% Salt

3/4 of 1% CFR 2

FORMATION	DEPTH
Shale & Clay	0 - 30
Sand	30 - 105
Red Bed	105 - 600
Shale & Shells	600 - 1600
Shale & Lime	1600 - 2950
Lime & Shale	2950 - 3208
Shale	3208 - 3212
Lime & Shale	3212 - 3871
Chert	3871 - 3884

TOPS

Heebner	3208
Brown Lime	3387
Lansing	3404
Conglomerate	3821
Weathered Miss.	3871
Miss. Porosity	3878
RTD	3884

RECEIVED  
 STATE CORPORATION COMMISSION  
 AUG 02 1982  
 CONSERVATION DIVISION  
 Wichita, Kansas

AFFIDAVIT

STATE OF KANSAS, COUNTY OF BARTON


I, WAYNE DOBBS of the L. D. DRILLING COMPANY

being first duly sworn on oath, state: That I have knowledge of the facts, statements and matters herein contained and that the same are true and correct.

Wayne Dobbs  
Wayne Dobbs

Subscribed and sworn to before me on this 8th day of March 1977

My commission expires:



Elsie J. Learned  
Notary Public Elsie J. Learned