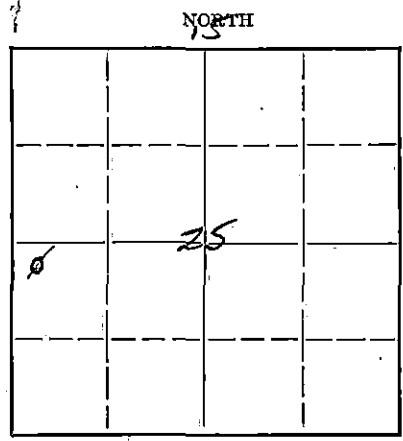


STATE OF KANSAS
STATE CORPORATION COMMISSION
Give All Information Completely
Make Required Affidavit
Mail or Deliver Report to:
Conservation Division
State Corporation Commission
800 Bittling Building
Wichita, Kansas

WELL PLUGGING RECORD
OR
FORMATION PLUGGING RECORD

Strike out upper line
when reporting plug-
ging off formations.



Reno County, Sec. 15 Twp. 25 Rge. 10 (E) (W West
Location as "NE 1/4 NW 1/4 SW 1/4" or footage from lines 330' w.l. 330' n.l.
Lease Owner Mid States Oil Corp.
Lease Name John Nies Well No. one
Office Address Union National Bank Building, Wichita, Kansas.
Character of Well (completed as Oil, Gas or Dry Hole) Dry
Date well completed 4/22 1943
Application for plugging filed 4/22 1943
Application for plugging approved 4/22 1943
Plugging commenced 4/22 1943
Plugging completed 4/22 1943
Reason for abandonment of well or producing formation

Locate well correctly on above
Section Plat

If a producing well is abandoned, date of last production 19...
Was permission obtained from the Conservation Division or its agents before plugging was com-
menced? Yes

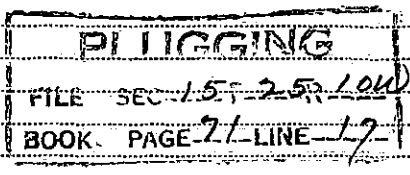
Name of Conservation Agent who supervised plugging of this well Mr Williams.
Producing formation Depth to top Bottom Total Depth of Well 4366' Feet
Show depth and thickness of all water, oil and gas formations.

OIL, GAS OR WATER RECORDS Log Attached CASING RECORD

Formation	Con	Pr	Casing		Pulled Out
			10 3/4"	161'	None

Describe in detail the manner in which the well was plugged, indicating where the mud fluid was placed and the method or methods used in introducing it into the hold. If cement or other plugs were used, state the character of same and depth placed, from...feet to...feet for each plug set.

Filled from bottom to 170' with heavy
Rotary Mud,
Plug and 15 sks Cement at 170' to 140'
Heavy mud to 10'-5 sks cement to top,



(If additional description is necessary, use BACK of this sheet)

Correspondence regarding this well should be addressed to Mid States Oil Corp.
Address Union National Bank Building, Wichita, Kansas,

STATE OF _____, COUNTY OF _____, SS.

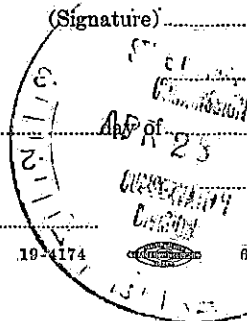
_____ (employee of owner) or (owner or operator) of the above-described well,
being first duly sworn on oath; says: That I have knowledge of the facts, statements, and matters herein contained and the log of the above-
described well as filed and that the same are true and correct. So help me God.

(Signature) _____

(Address) _____

SUBSCRIBED AND SWORN to before me this 26 April 1943

My commission expires Sept 9, 1946. _____ Notary Public.



15-155-02121-0000

Log- John Nies Well #1 Section 15 Township 25 Range 10 West


Owner- Midstates Oil Corporation,

Drillers,- Pulse Drilling Company Inc,

Commenced March 10 1943

Completed April 22 1943

Surface	10'
Sand	140
Red Shale	400
Red Rock & Shells	840
Shale & Shells	1115
Salt	1220
Broken Lime	1480
Lime	1640
Sandy Lime & Shale	1705
Lime	1755
Shale & Shells	1925
Lime	1990
Shale & Shells	2105
Lime	2130
Shale & Shells	2300
Lime	2340
Shale & Shells	2390
Lime	3410
Shale & Shells	2735
Lime	2750
Shale & Shells	2850
Lime	3275
Shale & Shells	3392
Lime	3456
Shale	3487
Lime	3768
Shale & Shells	3909
Chert	3942
Shale & Shells	4141
Lime	4247
Sandy Shale & Sand	4310
Lime	4366- T.D.



Casing Record,
161' 10 3/4" Cemented 150 Sacks,

I, Clyde Pulse Manager of the Pulse Drilling Company, Inc, Hereby Certify that this is a true and correct log of the formations drilled in the above well as taken from the daily drilling reports thereof,

Signed, Clyde Pulse
Clyde Pulse,

Subscribed, and sworn to before me
This 26 day of April 1943

Caleb L Kirby
Notary/Public,

MY COMMISSION EXPIRES

SEPT. 9, 1946