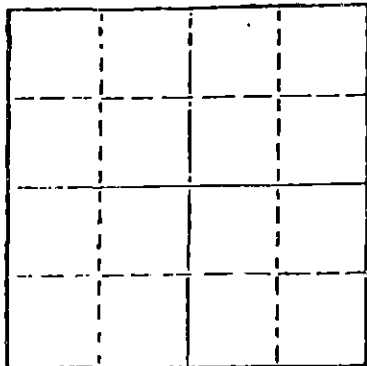


STATE OF KANSAS
STATE CORPORATION COMMISSION

WELL PLUGGING RECORD

Give All Information Completely
Make Required Affidavit
Mail or Deliver Report to
Conservation Division
State Corporation Comm.
245 North Water
Wichita, KS 67202

Kiowa County, Sec. 36 Twp. 27S Rge. 20 ~~EX~~W
Location as "NE/CNW $\frac{1}{4}$ /SW $\frac{1}{4}$ " or footage from lines _____
150' W of C NW SE
Lease Owner Petroleum, Inc.
Lease Name McDonald Well No. 1
Office Address Suite 800, 300 W. Douglas, Wichita, Ks.
Character of Well (Completed as Oil, Gas or Dry Hole) 67202
dry hole



Locate well correctly on above
Section Plot

Date Well completed 12-23 19 80
Application for plugging filed 12-23 19 80
Application for plugging approved 12-23 19 80
Plugging commenced 12-23 19 80
Plugging completed 12-23 19 80
Reason for abandonment of well or producing formation
no commercial quantities of oil or gas encountered
If a producing well is abandoned, date of last production
-- 19

Was permission obtained from the Conservation Division or
its agents before plugging was commenced? yes

Name of Conservation Agent who supervised plugging of this well _____
Producing formation _____ Depth to top _____ Bottom _____ Total Depth of Well 4910
Show depth and thickness of all water, oil and gas formations.

OIL, GAS OR WATER RECORDS

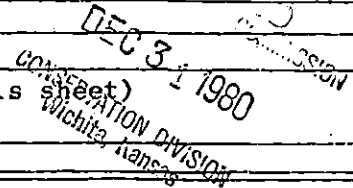
CASING RECORD

FORMATION	CONTENT	FROM	TO	SIZE	PUT IN	PULLED OUT
surface hole	shale	surf	637	8-5/8	629	none

Describe in detail the manner in which the well was plugged, indicating where the mud fluid
was placed and the method or methods used in introducing it into the hold. If cement or other
plugs were used, state the character of same and depth placed, from _____ feet to
_____ feet for each plug set.

Fluid to 600', plug, 50 sx
Fluid to 40', plug, 10 sx
Rat hole 10 sx

12-31-80



(If additional description is necessary, use BACK of this sheet)
Name of Plugging Contractor 515 R. H. Garvey Building
Wichita, Kansas 67202


STATE OF Kansas COUNTY OF Sedgwick, ss.
Ella Priess (employee of owner) or (owner or operator)
of the above-described well, being first duly sworn on oath, says: That I have knowledge of
the facts, statements, and matters herein contained and the log of the above-described well
as filed and that the same are true and correct. So help me God.

(Signature) Ella Priess
515 R.H. Garvey Bldg., Wichita, Ks. 67202
(Address)

SUBSCRIBED AND SWORN TO before me this 24th day of December, 19 80

Dorothy L. Schmidt
Dorothy L. Schmidt, Notary Public.

My commission expires April 30, 1983



DRILLER'S LOG

PETROLEUM, INC.
McDonald No. 1
150' W of C NW SE
Sec 36-27S-20W
Kiowa Co., Ks.

Commenced: 12-12-80
Completed: 12-23-80

Surface Casing: 629' of 8-5/8"
cemented w/450 sx 60-40 pozmix,
2% gel, 3% cc

FORMATION

DEPTH

Surface Hole	0 - 637
Shale	637 - 1425
Shale & Shells	1425 - 2125
Lime & Shale	2125 - 2390
Shale & Lime	2390 - 2865
Lime & Shale	2865 - 4584
Lime	4584 - 4770
Shale	4770 - 4795
Lime	4795 - 4910 RTD

I do hereby certify that the foregoing statements are true and correct to the best of my knowledge and belief.

D N B DRILLING, INC.

Ella Priess
Ella Priess

STATE OF KANSAS: ss:

Subscribed and sworn to before me this 23rd day of December, 1980.

Dorothy L. Schmidt
Dorothy L. Schmidt, Notary Public

