

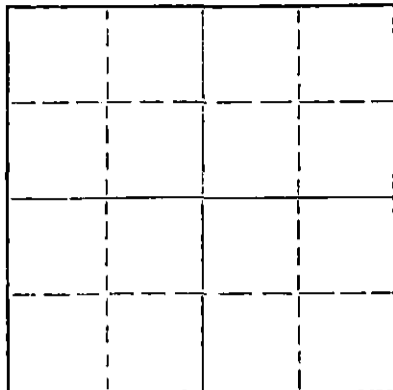
STATE OF KANSAS
STATE CORPORATION COMMISSION

Form CP-4

Give All Information Completely
Make Required Affidavit
Mail or Deliver Report to:
Conservation Division
State Corporation Commission
212 No. Market
Wichita, Kansas

WELL PLUGGING RECORD

NORTH



Locate well correctly on above
Section Plat

Kiowa County, Sec. 22 Twp. 27S Rge. 20W (E) (W)

Location as "NE/CNW/SW" or footage from lines 120' west of C NW NW

Lease Owner Mull Drilling Co. & Walters Drilling Co.

Lease Name Robbins 'D' Well No. 1

Office Address 1625 Wichita Plaza Building - Wichita, Kansas 67202

Character of Well (completed as Oil, Gas or Dry Hole)

Date well completed 8-15-68 19

Application for plugging filed 8-14-68 19

Application for plugging approved 8-14-68 19

Plugging commenced 8-14-68 19

Plugging completed 8-15-68 19

Reason for abandonment of well or producing formation commercial quantities of oil not found

If a producing well is abandoned, date of last production 19

Was permission obtained from the Conservation Division or its agents before plugging was commenced? yes

Name of Conservation Agent who supervised plugging of this well Ralph Warren - Pratt, Kansas

Producing formation Depth to top Bottom Total Depth of Well 4930 Feet

Show depth and thickness of all water, oil and gas formations.

OIL, GAS OR WATER RECORDS

CASING RECORD

FORMATION	CONTENT	FROM	TO	SIZE	PUT IN	PULLED OUT
				8 5/8"	571'	none

Describe in detail the manner in which the well was plugged, indicating where the mud fluid was placed and the method or methods used in introducing it into the hole. If cement or other plugs were used, state the character of same and depth placed, from feet to feet for each plug set.

Bottom plug @ 220' w/ 25 sx. cement
Top plug @ 40' w/ 10 sx. cement
2 sx. for rathole

RECEIVED
STATE CORPORATION COMMISSION
AUG 22 1968
CONSERVATION DIVISION
Wichita, Kansas

(If additional description is necessary, use BACK of this sheet)

Name of Plugging Contractor Walters Drilling Co.

Address 400 Insurance Building - Wichita, Kansas 67202


STATE OF KANSAS, COUNTY OF SEDGWICK, ss. Robert F. Walters

(employee of owner) or (owner or operator) of the above-described well, being first duly sworn on oath, says: That I have knowledge of the facts, statements, and matters herein contained and the log of the above-described well as filed and that the same are true and correct. So help me God.

(Signature) [Handwritten Signature]

400 Insurance Building - Wichita, Kansas (Address)

SUBSCRIBED AND SWORN TO before me this 21st day of August, 1968



[Handwritten Signature] Notary Public.

DRILLER'S LOG

COMPANY: MULL DRILLING CO., & WALTERS DRILLING CO.
 1625 WICHITA PLAZA BUILDING
 WICHITA, KANSAS 67202

WELL NAME: ROBBINS 'D' #1
 120' West of C NW/4 NW/4
 SECTION 22-27S-20W
 KIOWA COUNTY, KANSAS

CONTRACTOR: WALTERS DRILLING CO.
 400 INSURANCE BUILDING
 WICHITA, KANSAS 67202

ROTARY DRILLING COMMENCED: AUGUST 3, 1968
 ROTARY DRILLING COMPLETED: AUGUST 14, 1968

ELEVATION: 2300 KB

CASING RECORD: 8 5/8" @ 571' w/ 275 sx.

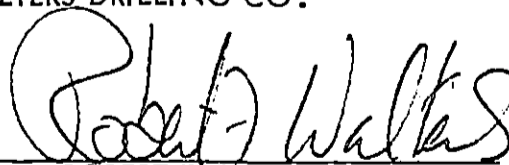
LOG

0 - 40	Sand and Clay
40 - 190	Sand and Rock
190 - 381	Sand and Shale
381 - 575	Shale
575 - 718	Red Bed and Shale
718 - 732	Blaine ?
732 - 1290	Shale
1290 - 1320	Anhydrite
1320 - 2015	Shale
2015 - 2505	Shale and Lime
2505 - 3090	Lime
3090 - 3420	Lime and Shale
3420 - 3640	Shale and Lime
3640 - 3795	Lime and Shale
3795 - 3965	Shale and Lime
3965 - 4220	Lime and Shale
4220 - 4833	Lime
4833 - 4885	Core
4885 - 4930	Lime
<u>4930</u>	<u>Rotary Total Depth</u>


RECEIVED
 STATE CORPORATION COMMISSION
 AUG 22 1968
 CONSERVATION DIVISION
 Wichita, Kansas

The undersigned, Robert F. Walters, hereby certifies, in behalf of said company that the above log is a true and correct log of the formations encountered in drilling the above well as reflected by the Daily Drilling Reports.

WALTERS DRILLING CO.

By 
 ROBERT F. WALTERS, Partner

Subscribed and sworn to before me
 this 21st day of August, 1968.

 Juanita M. Green - Notary Public
 My Commission Expires: October 4, 1971