

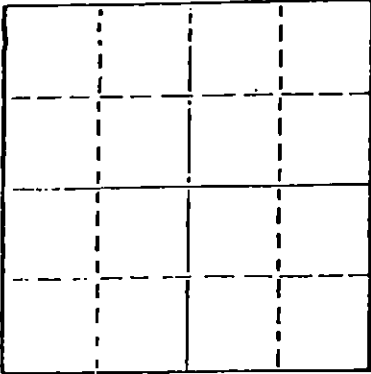
STATE OF KANSAS
STATE CORPORATION COMMISSION

WELL PLUGGING RECORD

Give All Information Completely
Make Required Affidavit
Mail or Deliver Report to
Conservation Division
State Corporation Comm.
245 North Water
Wichita, KS 67202

Kingman County, Sec. 19 Twp. 27S Rge. 10W E/W
Location as "NE/CNW $\frac{1}{4}$ SW $\frac{1}{4}$ " or footage from lines
NW/4

Lease Owner Geodessa Corporation
Lease Name Glenn Well No. 1-A
Office Address 1125 17th ST., Denver, Colorado 80202
Character of Well (Completed as Oil, Gas or Dry Hole)



Locate well correctly on above
Section Plot

DRY HOLE
Date Well completed May 31, 1981
Application for plugging filed May 31, 1981
Application for plugging approved May 31, 1981
Plugging commenced May 31, 1981
Plugging completed May 31, 1981
Reason for abandonment of well or producing formation

DRY HOLE
If a producing well is abandoned, date of last production
19

Was permission obtained from the Conservation Division or
its agents before plugging was commenced? Yes

Name of Conservation Agent who supervised plugging of this well Maurice Leslie
Producing formation Depth to top Bottom Total Depth of Well 4,121'
Show depth and thickness of all water, oil and gas formations.

OIL, GAS OR WATER RECORDS

CASING RECORD

FORMATION	CONTENT	FROM	TO	SIZE	PUT IN	PULLED OUT
				8-5/8"	364'	

Describe in detail the manner in which the well was plugged, indicating where the mud fluid
was placed and the method or methods used in introducing it into the hold. If cement or other
plugs were used, state the character of same and depth placed, from feet to
feet for each plug set.


Mud to 520', 40 sx cement
Mud to 350', 35 sx cement
Mud to 40', plug, 1/4 sx hulls;
10 sx cement

(If additional description is necessary, use BACK of this sheet)

Name of Plugging Contractor

STATE OF Kansas COUNTY OF Sedgwick, ss.
Donald E. Hunt (employee of owner) or (operator)
of the above-described well, being first duly sworn on oath, says: That I have knowledge of
the facts, statements, and matters herein contained and the log of the above-described well
as filed and that the same are true and correct. So help me God.

(Signature) Donald E. Hunt
Suite 250, 200 West Douglas, Wichita, Kansas
(Address)



SUBSCRIBED AND SWORN TO before me this 31st day of May, 1981
My commission expires January 20, 1985
Kathleen L. Greger Notary Public.

RECEIVED
STATE CORPORATION COMMISSION

JUN 19 1981

CONSERVATION DIVISION
Wichita, Kansas

DRILLERS LOG

#1-A GLENN
 NW/4 Section 19-27S-10W
 Kingman County, Kansas

OPERATOR: GEODESSA CORPORATION
 1125 17th Street, Suite 2220
 Denver, Colorado 80202

CONTRACTOR: DUNNE-GARDNER PETROLEUM, INC.
 Suite 250, 200 West Douglas
 Wichita, Kansas 67202

COMMENCED: May 18, 1981

COMPLETED: May 31, 1981

CASING RECORD: 8-5/8" @ 364' w/270 sx

<u>FROM</u>	<u>TO</u>	<u>DESCRIPTION</u>
0	362	Sand
362	1022	Sand and shale
1022	1453	Shale and shales
1453	2110	Shale
2110	4101	Shale and lime
4101	4121	Lime
4121		Rotary total depth

STATE OF KANSAS)
) ss
 COUNTY OF SEDGWICK)


I hereby certify that the above is a true and correct log to the best of knowledge and belief.

Donald E. Hunt
 Donald E. Hunt

Subscribed and sworn to before me this 31st day of May, 1981.

My appointment expires:
 January 20, 1985

Kathleen L. Greger
 Notary Public



RECEIVED
 STATE CORPORATION COMMISSION
 JUN 19 1981
 CONSERVATION DIVISION
 Wichita, Kansas